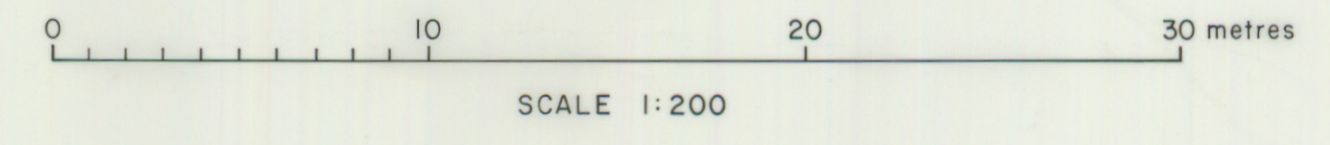
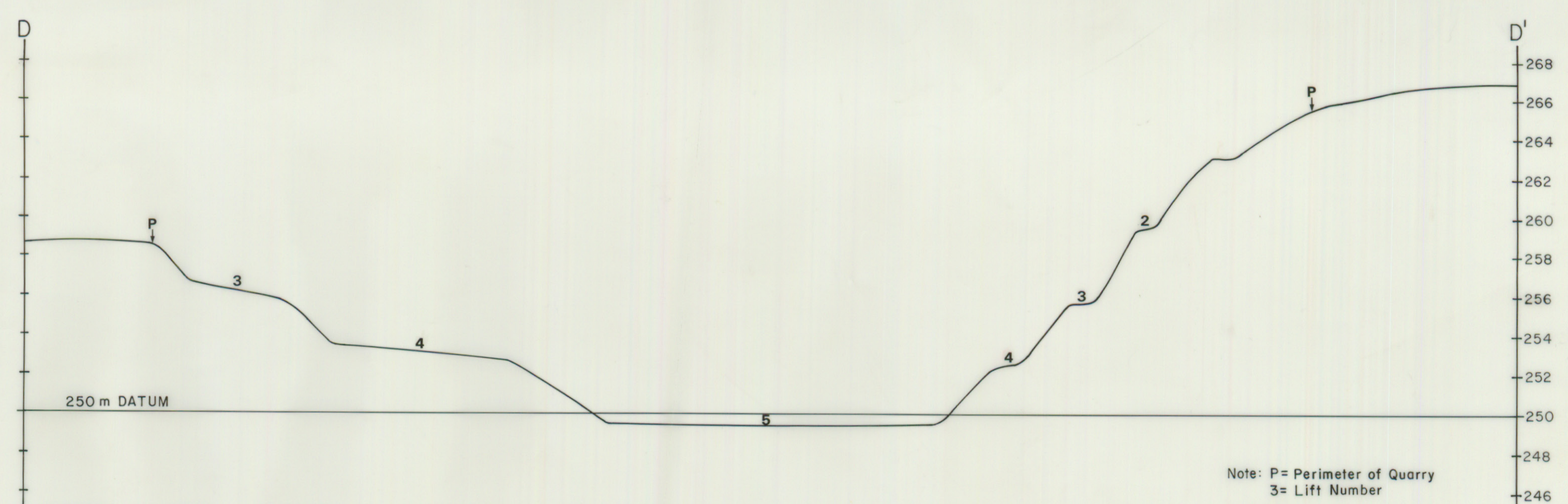
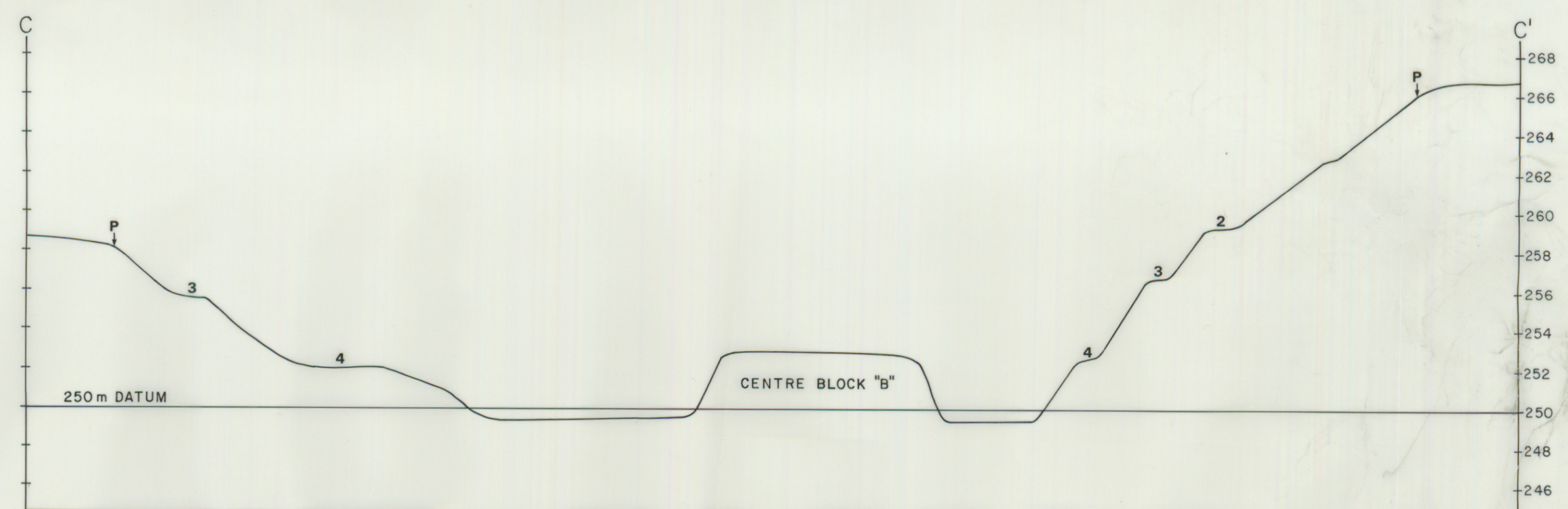
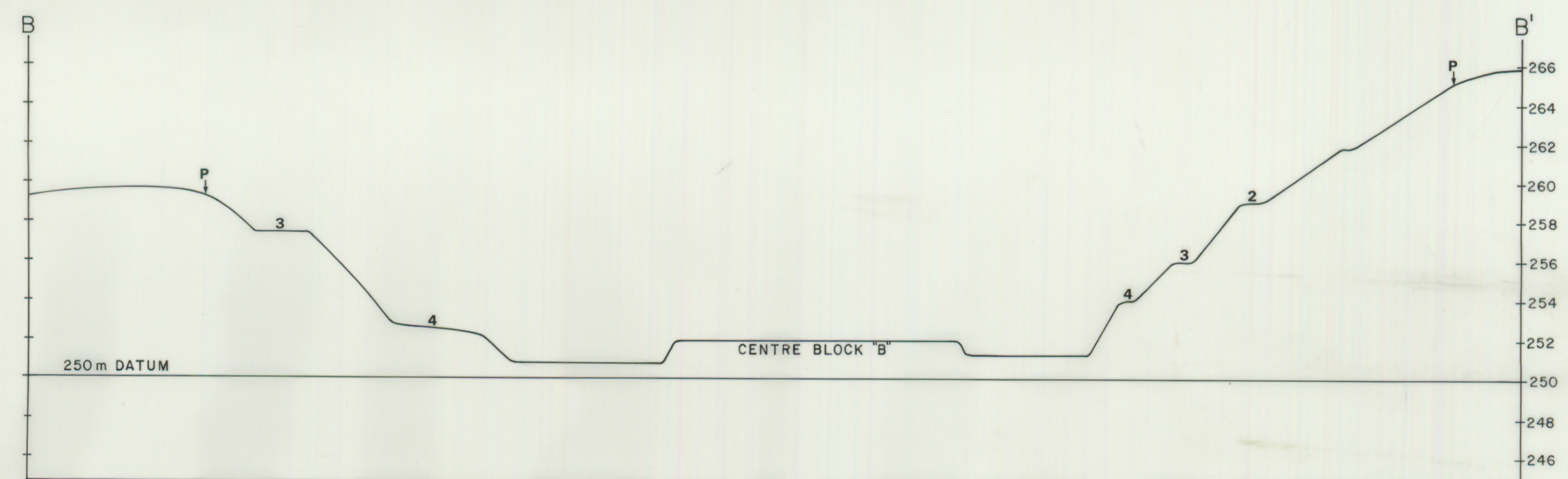



DFM ND-222
BARITE QUARRY
 PLAN VIEW AND SECTIONS
 SCOTSVILLE MINERAL RESOURCES LTD.
 Scotsville, Inverness Co., N.S.

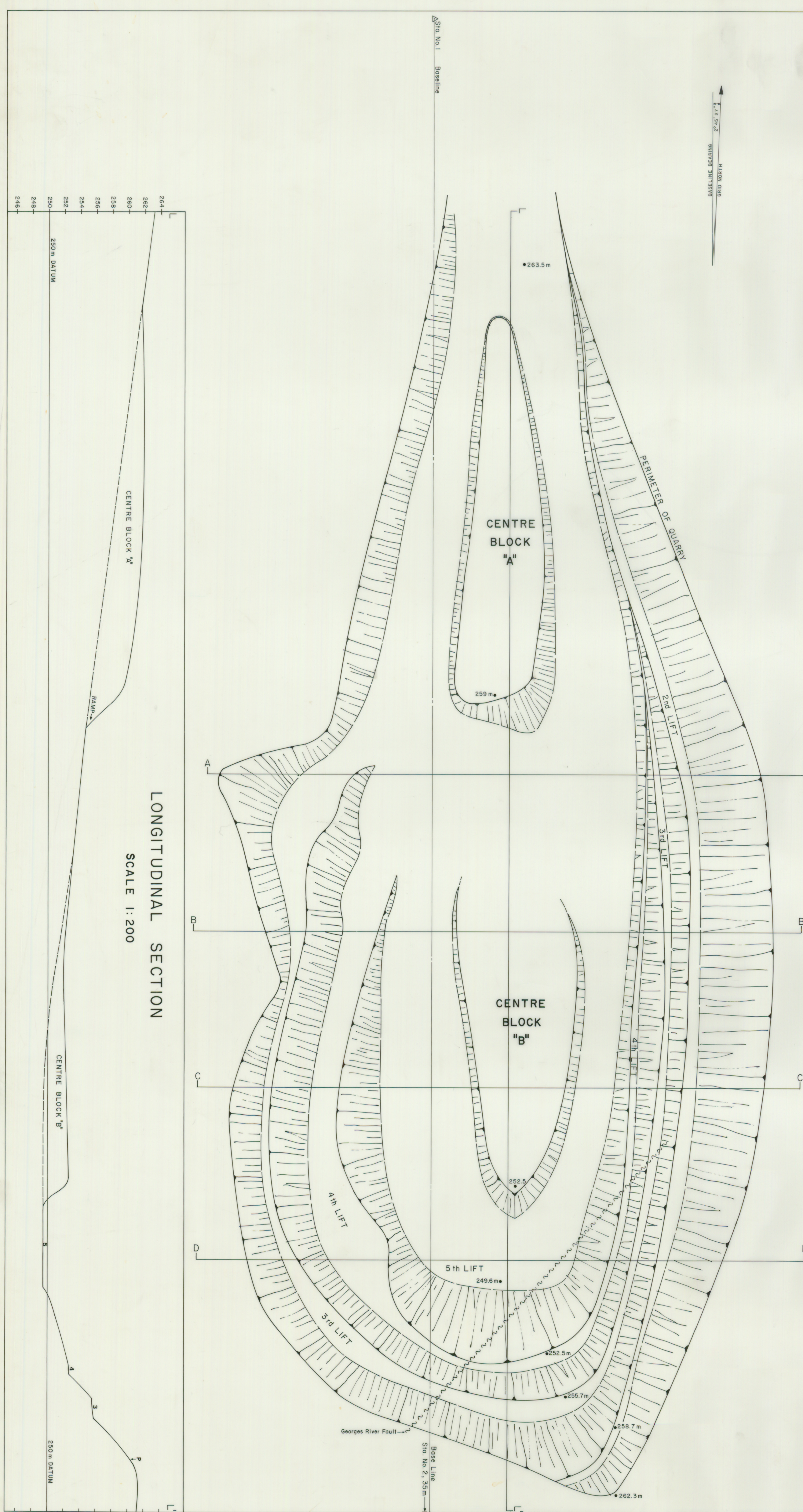


Cartography by Nova Scotia Department of Mines and Energy

CROSS - SECTIONS
 SCALE 1:200



Note: P = Perimeter of Quarry
 3 = Lift Number



LONGITUDINAL SECTION
 SCALE 1:200