

**Nova Scotia Research Foundation Corporation**  
 800-531-3322  
 1000 Kings Highway West, Suite 201  
 Antigonish, Nova Scotia B9G 1Y5

COMPANY: Nova Scotia Department of Natural Resources  
 OPERATOR: TI Data Road - 400' 30" 30" 40" 50" 60" 70" 80"  
 LOCATION: Antigonish Co., Nova Scotia


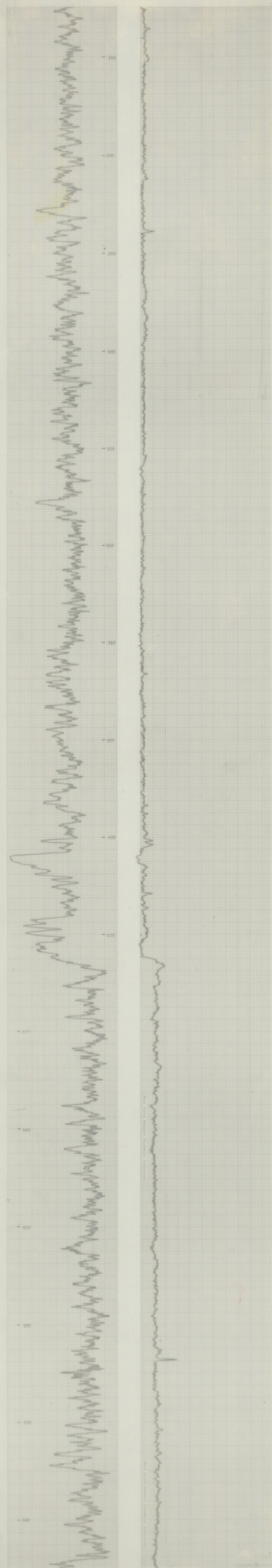
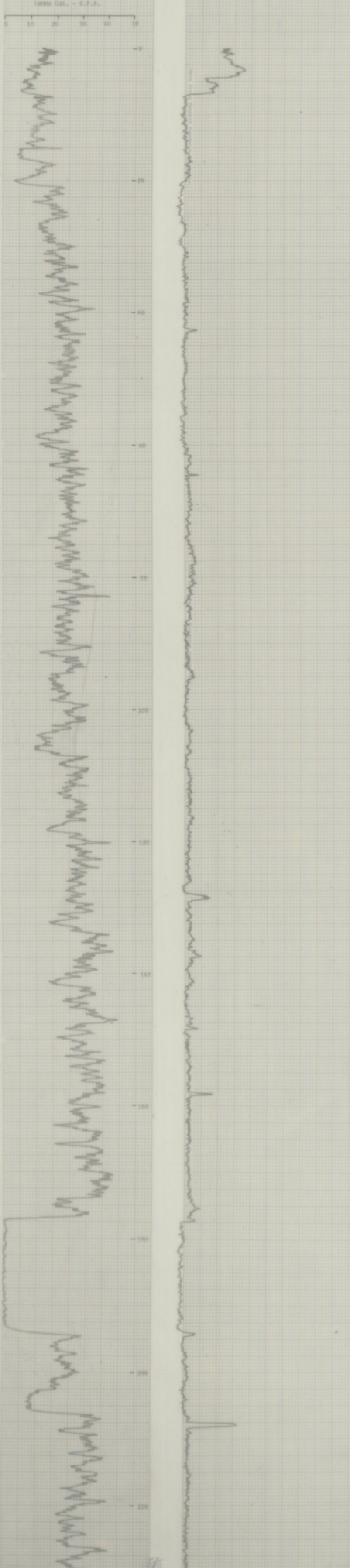
Project: Ocean Drift Level  
 Log Interval: 0.125  
 Log Interval (m): 0.125  
 Log Interval (ft): 0.41  
 Log Interval (in): 1.04

Type Log	Depth	Scale Change	Scale Note	Scale Date	Run No.	Run Type	Equipment Data	
							Manufacturer	Model
					1	Comet	L.S.D. Probe	12 million Ohm Cal.
					2	Dematec		

Log	Depth	Speed		Accuracy
		Vertical	Horizontal	
0.125	0.0	0.0	0.0	10
0.125	0.125	0.0	0.0	10
0.125	0.250	0.0	0.0	10
0.125	0.375	0.0	0.0	10
0.125	0.500	0.0	0.0	10

REMARKS:  
 1. Log cutting down to 30.750m  
 2. Log cutting down to 132.500m  
 3. Log cutting down to 517m  
 4. Log cutting down to 790m  
 5. Log cutting down to 844.750m



OPEN FILE REPORT 93-008

**FIGURE 5. GEOPHYSICAL LOGS OF NOVA SCOTIA DEPARTMENT OF NATURAL RESOURCES DIAMOND-DRILL HOLE GR 83-1, GLEN ROAD, ANTIGONISH COUNTY, NOVA SCOTIA.**

R. C. BOEINER  
 MINERAL RESOURCES DIVISION

NOVA SCOTIA DEPARTMENT OF NATURAL RESOURCES  
 HONOURABLE JOHN G. LEEFE, MINISTER

Halifax, Nova Scotia  
 1993