
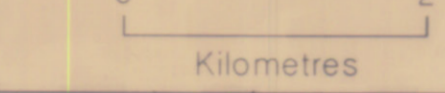


Nova Scotia Department of Natural Resources
 Honourable Donald R. Downe, Minister
 Halifax, Nova Scotia
 1994

**MINES AND ENERGY BRANCHES
 OPEN FILE REPORT 94-021**
 Compilation of Seabright Resources Inc.
 T₁ and Soil Geochemical Data, Nova
 Scotia
 K. K. Woodman, D. R. Duncan, R. M.
 Graves, A. B. Hudgins and P. J. Rogers



This map is based on information taken from the National Topographic System map sheet number 11F/05 ©1975. Her Majesty the Queen in Right of Canada with the permission of Natural Resources Canada.



LEGEND

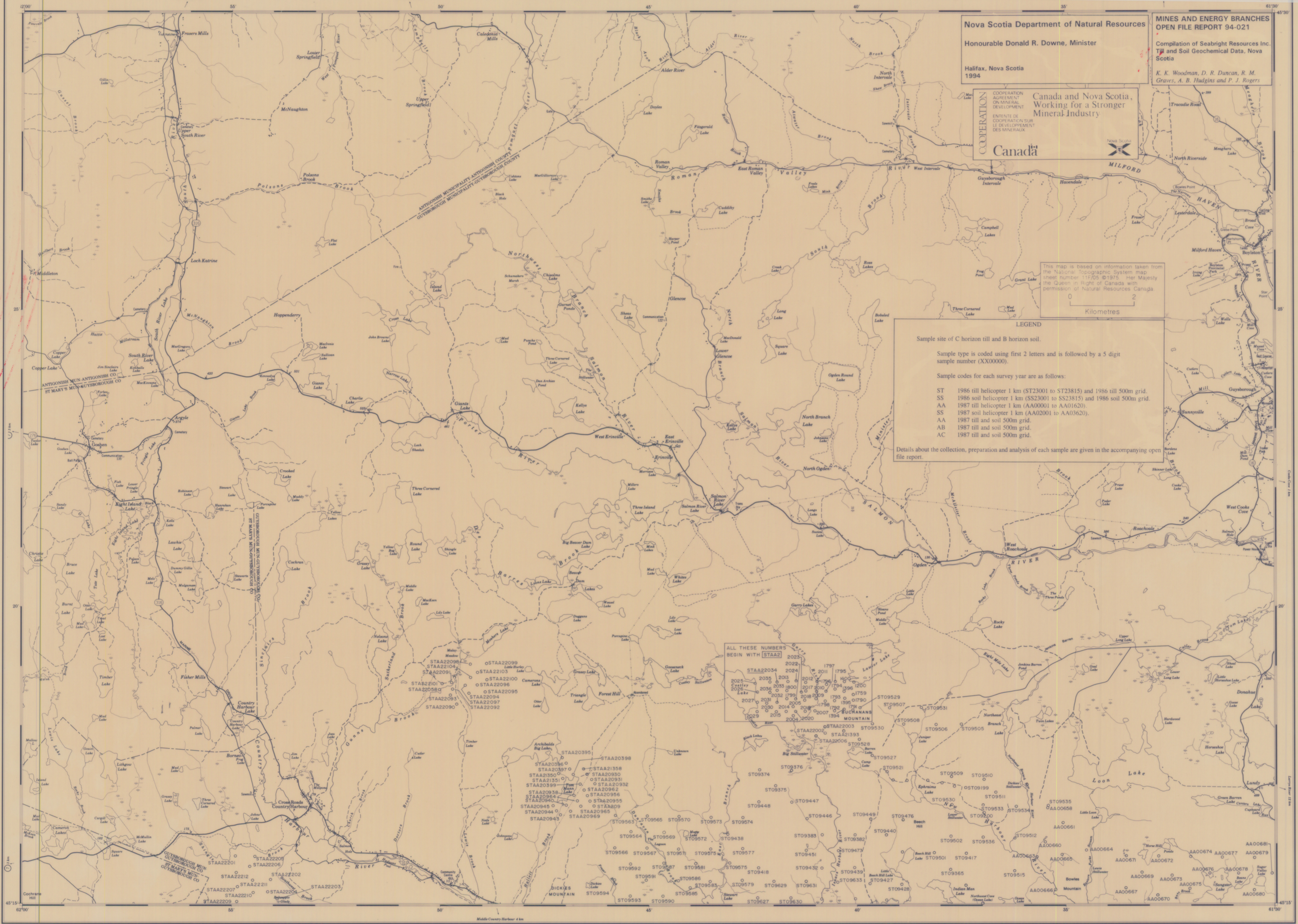
Sample site of C horizon till and B horizon soil.

Sample type is coded using first 2 letters and is followed by a 5 digit sample number (XX00000).

Sample codes for each survey year are as follows:

- ST 1986 till helicopter 1 km (ST23001 to ST23815) and 1986 till 500m grid.
- SS 1986 soil helicopter 1 km (SS23001 to SS23815) and 1986 soil 500m grid.
- AA 1987 till helicopter 1 km (AA00001 to AA01620).
- SS 1987 soil helicopter 1 km (AA02001 to AA03620).
- AA 1987 till and soil 500m grid.
- AB 1987 till and soil 500m grid.
- AC 1987 till and soil 500m grid.

Details about the collection, preparation and analysis of each sample are given in the accompanying open file report.



ALL THESE NUMBERS
 BEGIN WITH STAA2

2023 1797 1795
 2024 1796 1794
 2025 1798 1793 1792 1791 1790
 2026 1799 1798 1797 1796 1795 1794 1793 1792 1791 1790
 2027 2031 2032 1793 2029 1794 1795 1796 1797 1798 1799
 2028 2030 2031 2032 2007 1994 2002 2020