
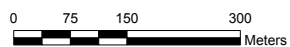
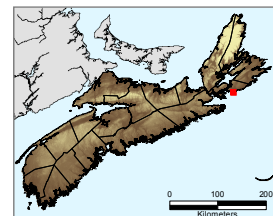
 Provincial Park
 5m contours

Map 2 - Park Boundary

Point Michaud Beach Provincial Park



6° Universal Transverse Mercator (UTM) Projection, Zone 20,
 Central Meridian 63°00' West, North American Datum (NAD) 1983.



Produced by: Nova Scotia Department of Natural Resources - Parks and Recreation Division, 2014.

The Province of Nova Scotia accepts no liability for any errors, deficiencies, or faults on this map.
 Date of map is not indicative of data currency.

