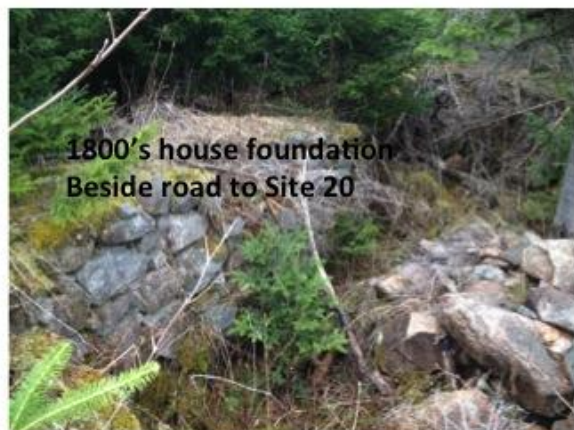


Appendix M

Turbine Site Photographs


Site Number	Site Description
19	L. Maclean – partly cleared 1996
20	Turn off to Maclean Road
20	Road to L. Maclean's
20	1800's house foundation beside road to Site 20
21	Looking south from Matthew's Xmas tree lot to Maclean's Site 21. Located in blown down hardwood stand
22	Moving hunting camp down the hill to locate Site 22 on hill top
23	Gunshot Road to Site 23 on Langille land
24	Langille's land. Located in 25 year cutover hardwood stand
25	Langille
26	Langille – Gunshot Road
27	Mackay Family Woodlands – cleared 2001
28	Mackenzie's looking south from cleared land
29	Mackay Family Woodlands – end of road in 10 year cutover
30	Mackay Family Woodlands. Landing for old logging site, gravel base
31	L. Mackenzie – cleared 2011
32	L. Mackenzie spare
10	Jimmy Bezanson
11	Bezanson Logging
12	Skidder Road to 12 - avoids all wet areas
12	Bezanson
12 & 13	Road from Bezanson Site 12 to Crown Site 13
13	Crown Site 13. Recent grading – in 300 meters from road
15	Crown Site 15 in 100 meters from road
16	Crown Site 16 dead end cleared for logging by Crown
	Dalhousie 51 MW Phase 1 Substation. 91N interconnect point to 230 kVA
	Clydesdale Phase 2 bus connector and yard. Prepared in 2009 for 50 MW
	The proposed Clydesdale easement follows 34.5 kVA collector for Dalhousie
1	Edge of regrowth on Clydesdale land
17 & 18	4x4 crossing on Maclean's – between Site 17 and 18
18	Road to Site 18 heading north
18	Road to Site 18 heading west
	Gunshot Road. Public Right-of-Way



Looking south from Matthew's Xmas
tree lot to Maclean's Site 21.
Located in blown down hardwood stand




Moving hunting camp down the hill
to locate Site 22 on hill top




Gunshot road to Site 23.
On Langille land



Site 24. Langille's land. Located in 25 year
cutover hardwood stand







Site 29. Mackay Family Woodlands.
End of road in 10 year cutover



Site 30. Mackay Family Woodlands.
Landing for old logging site, gravel base.




L. Mackenzie Site 31.
Cleared 2011



Site 32.
L. Mackenzie spare

Site 10. Jimmy Bezanson



Site 11. Bezanson Logging



Skidder road to 12 avoids all wet areas



Site 12. Bezanson



Road from Bezanson Site 12 to
Crown Site 13



Crown site 13. Recent grading
In 300 meters from road



Crown site 15 in 100 meters
from road



Crown site 16 dead end cleared
for logging by Crown



Dalhousie 51 Mw Phase 1 Substation.
91N interconnect point to 230 Kva



Clydesdale Phase 2 buss connector
and yard. Prepared in 2009 for 50 mw

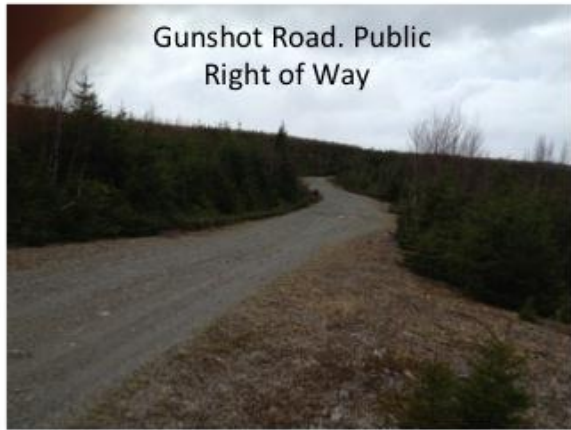


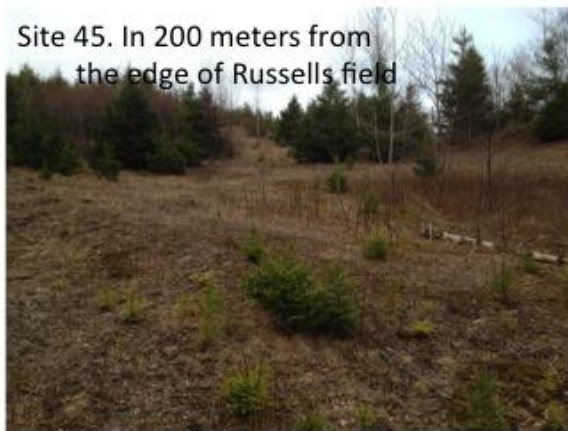
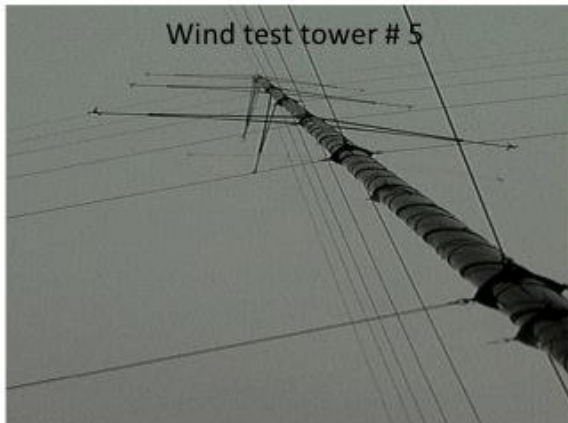
The proposed Clydesdale easement follows
34.5 kva collector for Dalhousie.



Site 1. Edge of regrowth on
Clydesdale land







Site 40. Percy's gravel pit



Site 38. Looking east to Site 39



J. Mackenzie Site 42. Looking NE



Elmer Site 43. On the edge of scrub interior forest



Bezanson's Lake road from Paul Jann
Site 38



Public access
From Bezanson's
Lake road to
Glenn road

West on Bezanson's Lake from
existing Dalhousie Turbine 4



Turn right on 1879 Atlas logging road
to Glenn road through shortcut-avoids
all wet area crossings





1879 Atlas road shortcut
around Bezanson's lake
to the Glenn road

Sections of road to be
used for pole lines are
on Public Right of Way
These require a permit
from Transportation
Infrastructure Renewal
(TIR)



Vanderveen's road
graded 2011



Turn off Glenn Rd to Vanderveen's Rd

