







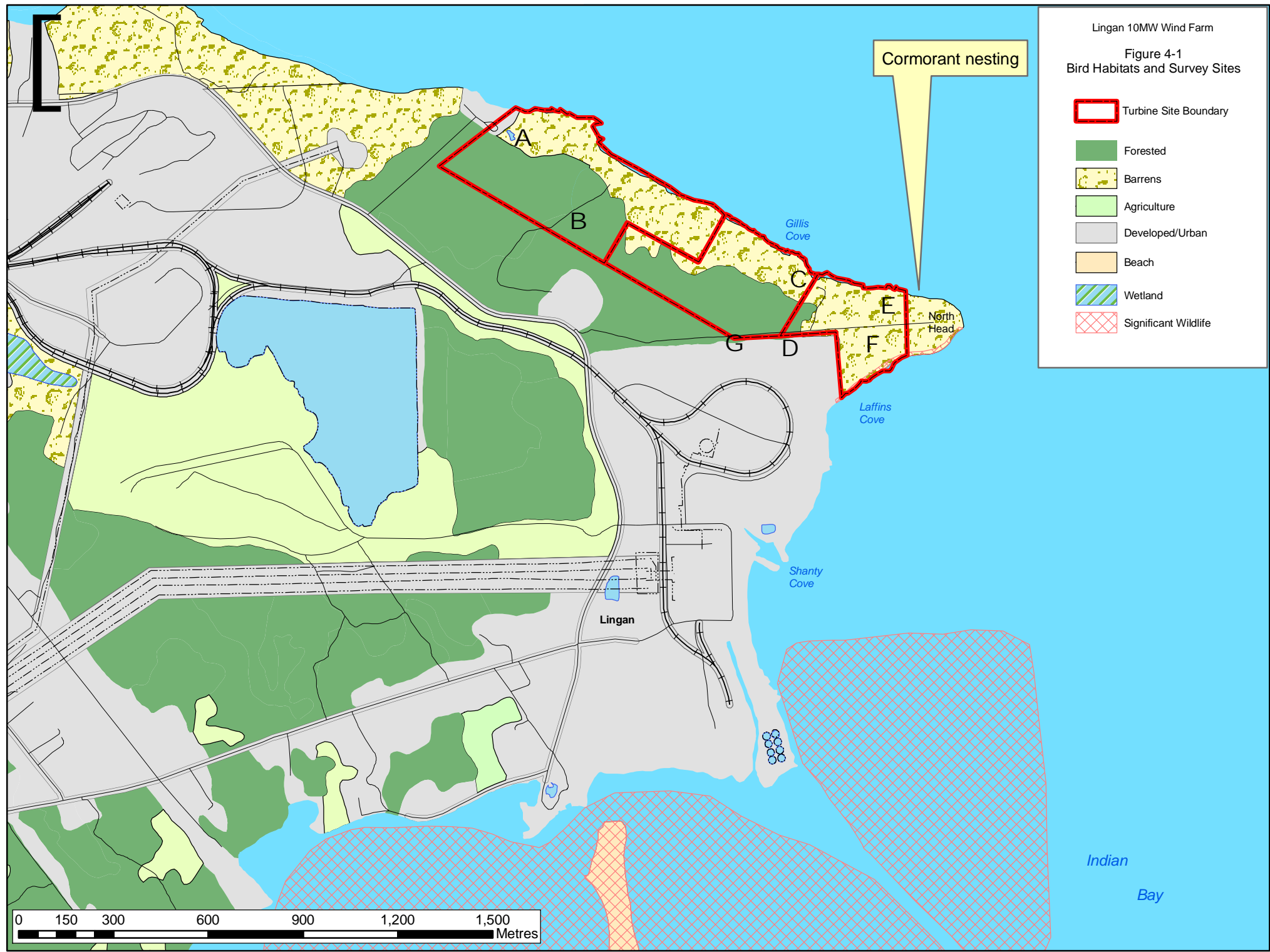


Figure 4-1
Bird Habitats and Survey Sites

-  Turbine Site Boundary
-  Forested
-  Barrens
-  Agriculture
-  Developed/Urban
-  Beach
-  Wetland
-  Significant Wildlife

Cormorant nesting



0 150 300 600 900 1,200 1,500
Metres