

Sovereign Resources
Quarry Modification Project
Environmental Assessment



Figure 1

Projected View from
the Sovereign
Resources Quarry
(1 m Accuracy)





Project Features

-  Proposed Sovereign Resources Quarry Modification Boundaries
-  Approved Municipal Enterprises Quarry Boundary

Viewshed Features

-  Area visible from the proposed fully developed Sovereign Resources quarry
-  Area visible from the fully developed approved Municipal Enterprises quarry

Topographic Features

-  Building
-  Elevation Contour (m)
-  Stream
-  Waterbody

Topographic Data Source: Nova Scotia Digital Topographic Database (NSTDB) from Service Nova Scotia. Elevation contour data is at 5 metre intervals. Forest Cover Layer generated from NSTDB and modified using 2003 aerial photography interpretation.

Scale 1:20,000



Metres

Map Parameters
Projection: 3° MTM
Datum: ATS77
Zone: 5
Date: February 2005
Project: NSD17650

