





Figure 3

View from Elmsridge Drive (Siversides)





Project Features

-  Proposed Sovereign Resources Quarry Modification Boundaries
-  Approved Municipal Enterprises Quarry Boundary

Viewshed Features

-  Elmsridge Drive Viewpoint
-  Area visible from Elmsridge Drive Viewpoint

Topographic Features

-  Building
-  Elevation Contour (m)
-  Stream
-  Waterbody

Topographic Data Source: Nova Scotia Digital Topographic Database (NSTDB) from Service Nova Scotia. Elevation contour data is at 5 metre intervals. Forest Cover Layer generated from NSTDB and modified using 2003 aerial photography interpretation.

Scale 1:20,000

0 250 500 750 1000

Metres

Map Parameters
Projection: 3° MTM
Datum: ATN77
Zone: 5
Date: February 2005
Project: NSD17650

