Upper Afton Wind Project

Land Cover Classification and Vegetation Community Types

Upper Afton Wind

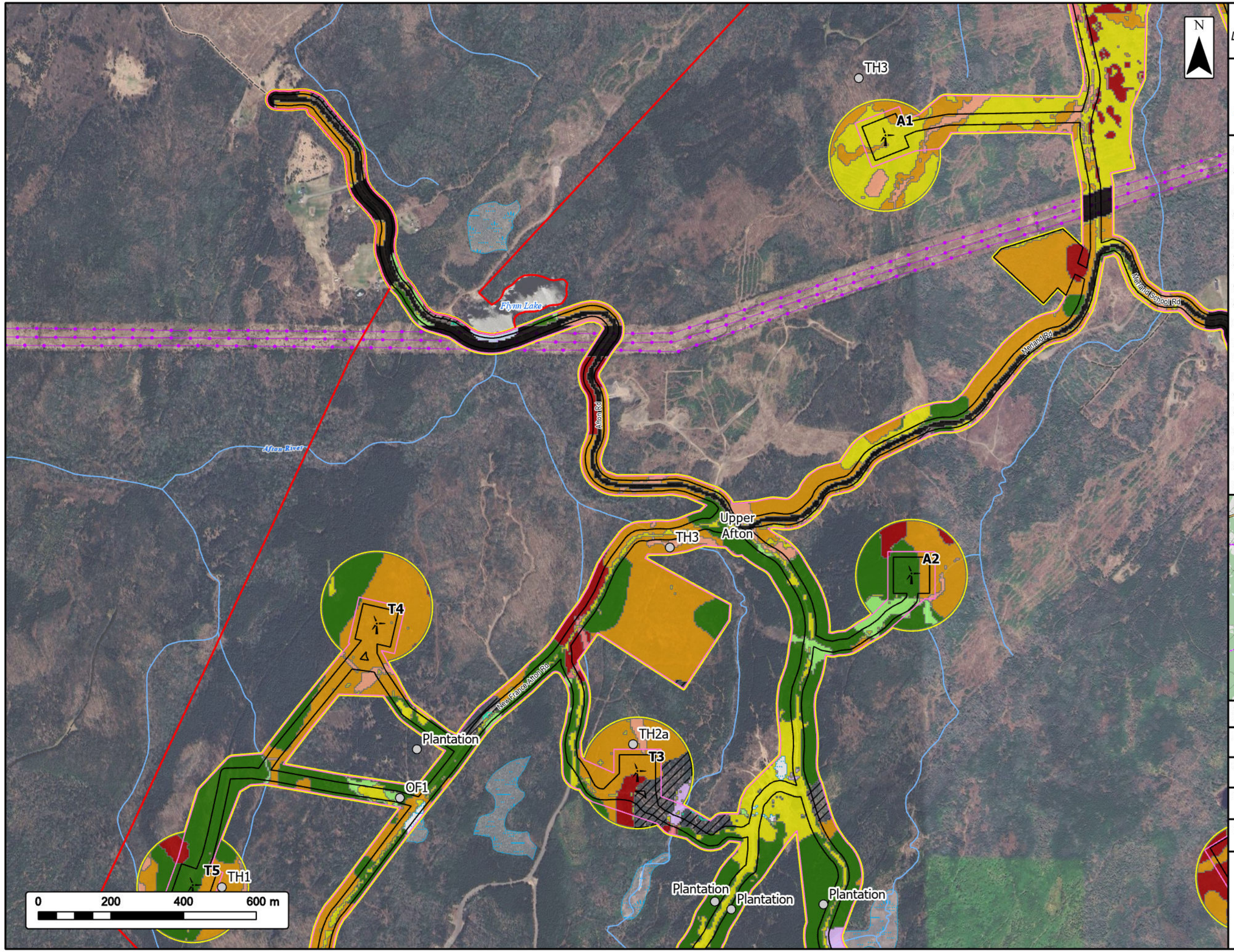

Study Area		Water	
Assessment Area		**Transportation**	
Project Footprint		Unpaved Road	
Clearing Footprint		**Utilities (Line)**	
Proposed Turbine Location		Existing Transmission Lines	
Vegetation Community Type		**Water Features**	
Cutover		Mapped Watercourses	
Cutover Wetland		Mapped Wetlands	
Hardwood Forest			
Hardwood Wet Forest			
Mixedwood Forest			
Mixedwood Wet Forest			
Open Areas			
Open Wetland			
Shrub/ Alders			
Softwood Forest			
Softwood Wet Forest			
Urban/ Developed			

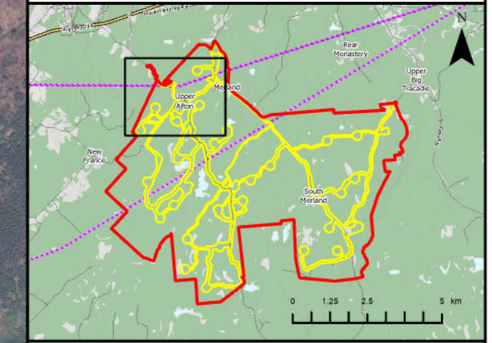

Coordinate System: NAD 1983 CSRS UTM Zone 20N

Sources: © OpenStreetMap (and) contributors, CC-BY-SA, Esri, NASA, NGA, USGS, NSNRR, ACCDC, IBA Canada, CNWI, HERE, Garmin

Date: 2026-02-25	Project #: 24-11145
Scale: 1:10,000	Drawing #: **10.1A**
Drawn By: K. Wallace	
Checked By: M. Smith	

strum CONSULTING

S:\Strum Project Files\2024 Files\24-11145\Drawings\ArcGIS\EA\24-11145_UA_TerrestrialHabitat\24-11145_UA_TerrestrialHabitat.aprx

Upper Afton Wind Project

Land Cover Classification and Vegetation Community Types

Upper Afton Wind

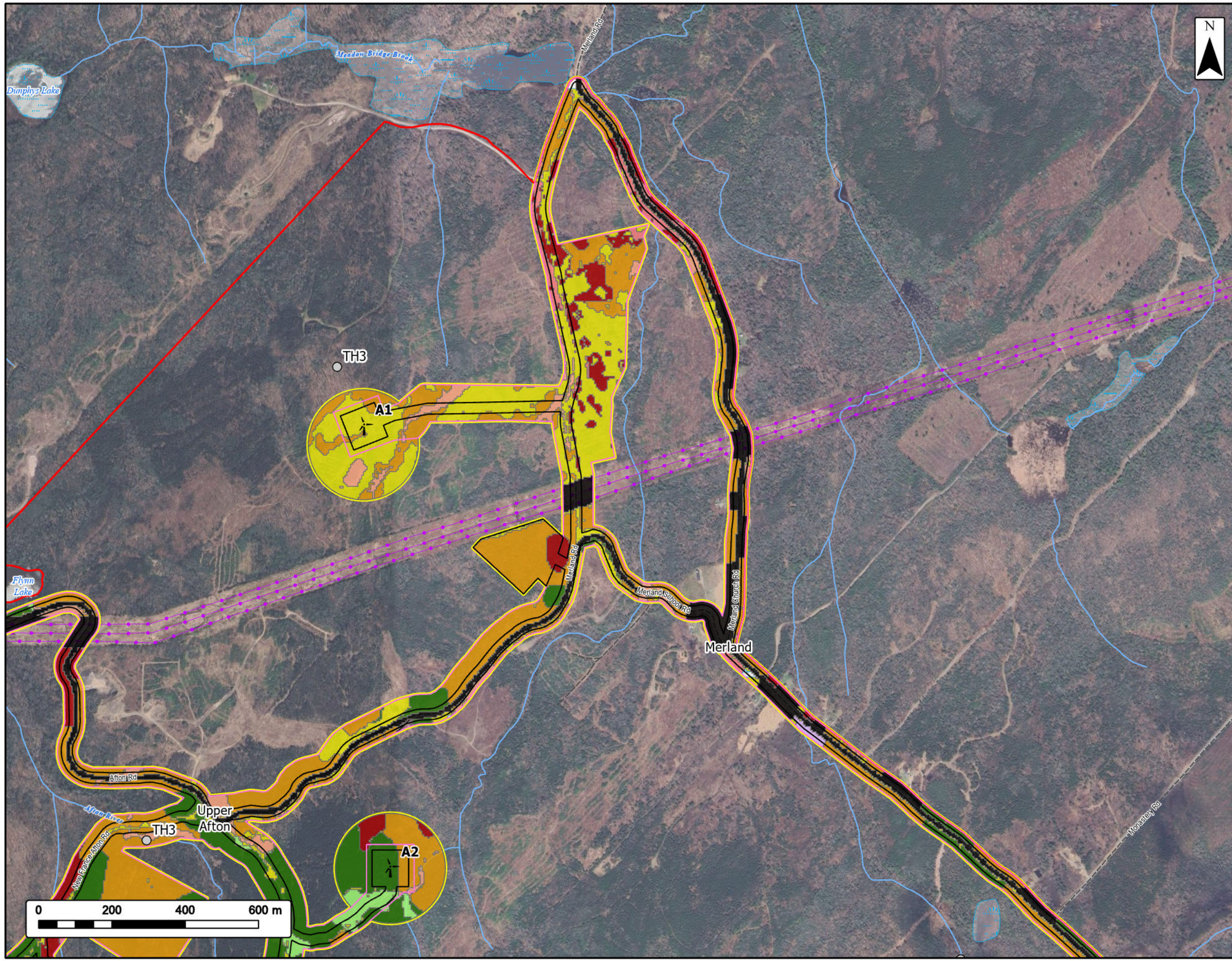

Study Area	
Assessment Area	
Project Footprint	
Clearing Footprint	
Proposed Turbine Location	
Vegetation Community Type	
Cutover	
Hardwood Forest	
Hardwood Wet Forest	
Mixedwood Forest	
Mixedwood Wet Forest	
Open Areas	
Open Wetland	
Shrub/ Alders	
Softwood Forest	
Softwood Wet Forest	
Urban/ Developed	
Transportation	
Road	
Unpaved Road	
Utilities (Line)	
Existing Transmission Lines	
Water Features	
Mapped Watercourses	
Mapped Wetlands	

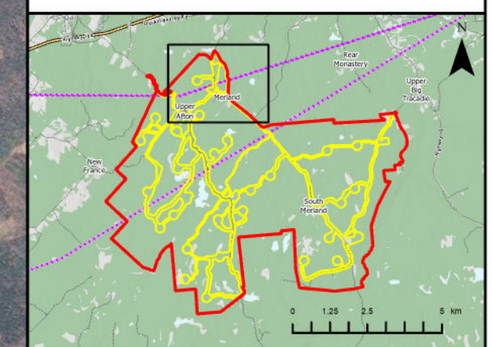

Coordinate System: NAD 1983 CSRS UTM Zone 20N

Sources: © OpenStreetMap (and) contributors, CC-BY-SA, Esri, NASA, NGA, USGS, NSNRR, ACCDC, IBA Canada, CNWI, HERE, Garmin

Date: 2026-02-25	Project #: 24-11145
Scale: 1:10,000	Drawing #: **10.1B**
Drawn By: K. Wallace	
Checked By: M. Smith	

strum CONSULTING

S:\Strum Project Files\2024 Files\24-11145\Drawings\ArcGIS\EA\24-11145_UA_TerrestrialHabitat\24-11145_UA_TerrestrialHabitat.aprx

Upper Afton Wind Project

Land Cover Classification and Vegetation Community Types

Upper Afton Wind

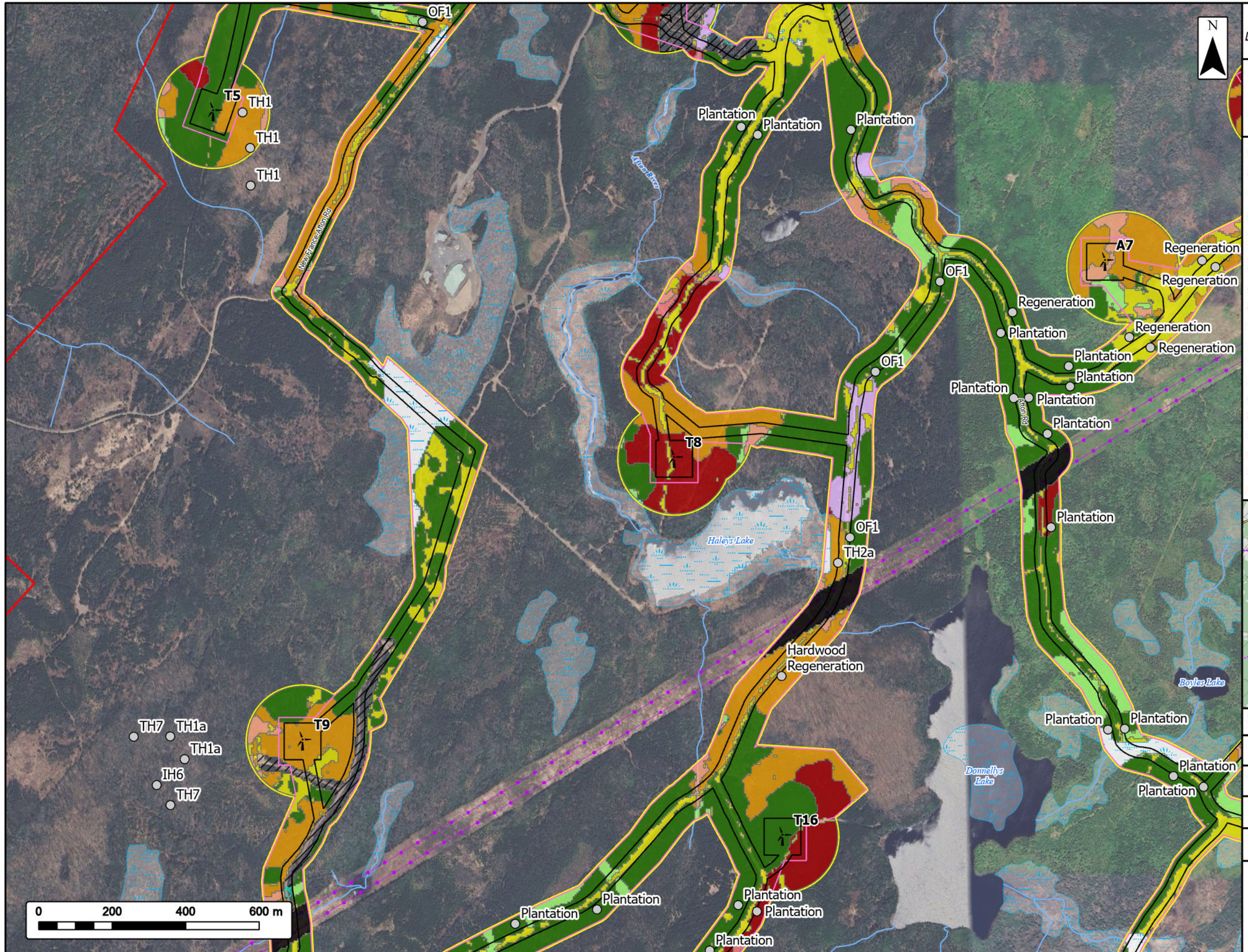

Study Area		**Transportation**	
Assessment Area		Unpaved Road	
Project Footprint		**Utilities (Line)**	
Clearing Footprint		Existing Transmission Lines	
Proposed Turbine Location		**Water Features**	
Vegetation Community Type		Mapped Watercourses	
Cutover		Mapped Wetlands	
Cutover Wetland			
Hardwood Forest			
Hardwood Wet Forest			
Mixedwood Forest			
Mixedwood Wet Forest			
Open Areas			
Open Wetland			
Shrub/ Alders			
Softwood Forest			
Softwood Wet Forest			
Urban/ Developed			

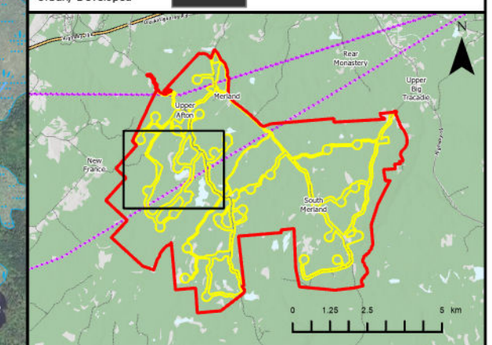

Coordinate System: NAD 1983 CSRS UTM Zone 20N

Sources: © OpenStreetMap (and) contributors, CC-BY-SA, Esri, NASA, NGA, USGS, NSNRR, ACCDC, IBA Canada, CNWI, HERE, Garmin

Date: 2026-02-25	Project #: 24-11145
Scale: 1:10,000	Drawing #: **10.1C**
Drawn By: K. Wallace	
Checked By: M. Smith	

strum CONSULTING

S:\Strum Project Files\2024 Files\24-11145\Drawings\ArcGIS\EA\24-11145_UA_TerrestrialHabitat\24-11145_UA_TerrestrialHabitat.aprx

Upper Afton Wind Project

Land Cover Classification and Vegetation Community Types

Upper Afton Wind

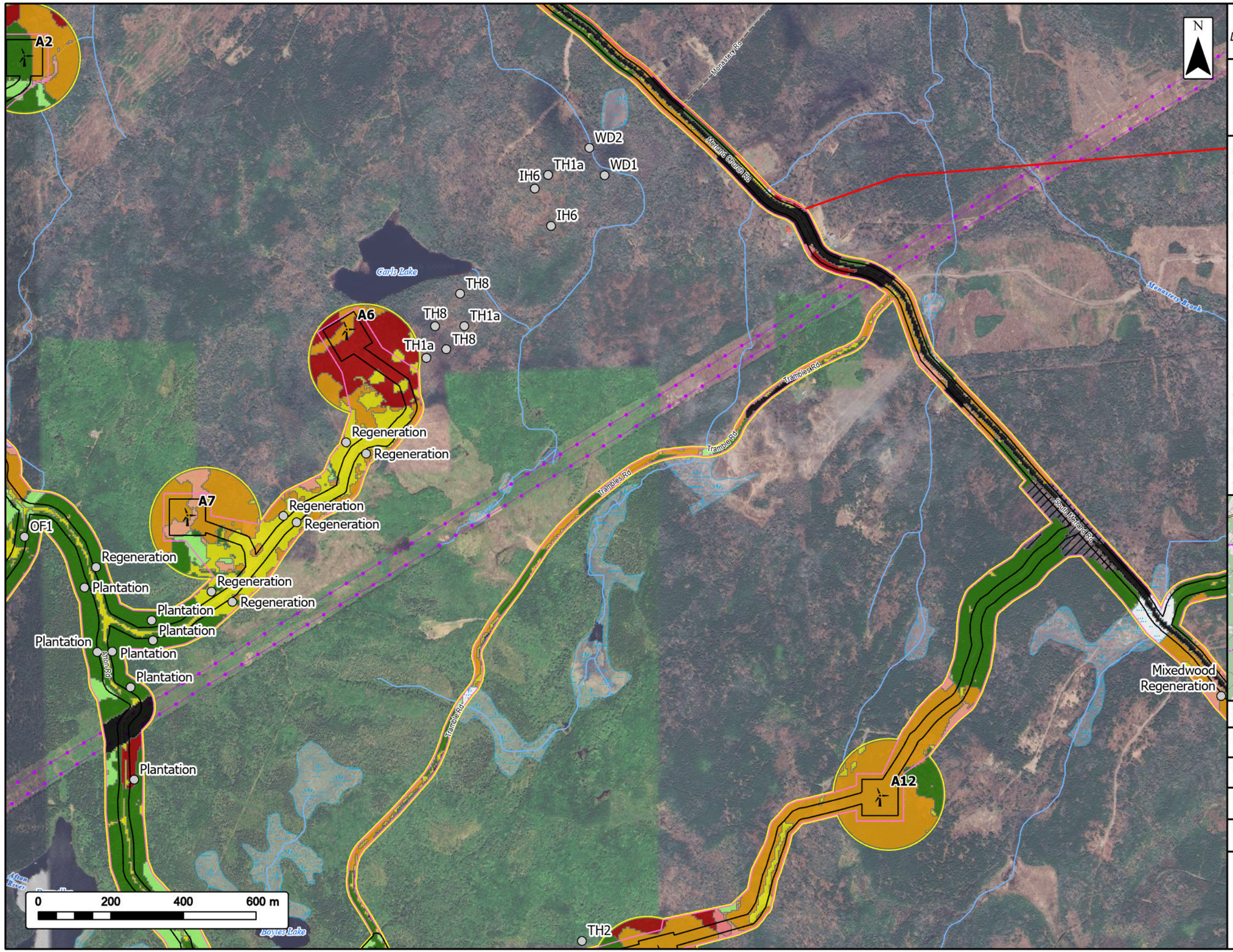

Study Area		**Transportation**	
Assessment Area		Unpaved Road	
Project Footprint		**Utilities (Line)**	
Clearing Footprint		Existing Transmission Lines	
Proposed Turbine Location		**Water Features**	
Vegetation Community Type		Mapped Watercourses	
Cutover		Mapped Wetlands	
Hardwood Forest			
Hardwood Wet Forest			
Mixedwood Forest			
Mixedwood Wet Forest			
Open Areas			
Open Wetland			
Shrub/ Alders			
Softwood Forest			
Softwood Wet Forest			
Urban/ Developed			
Water			

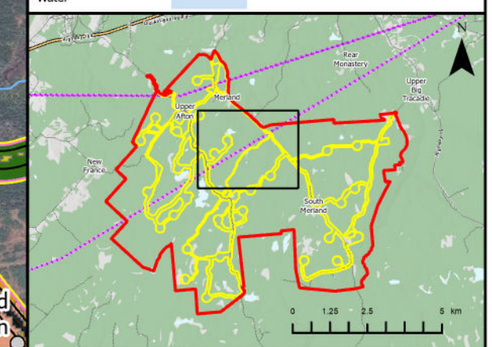

Coordinate System: NAD 1983 CSRS UTM Zone 20N

Sources: © OpenStreetMap (and) contributors, CC-BY-SA, Esri, NASA, NGA, USGS, NSNRR, ACCDC, IBA Canada, CNWI, HERE, Garmin

Date: 2026-02-25	Project #: 24-11145
Scale: 1:10,000	Drawing #: **10.1D**
Drawn By: K. Wallace	
Checked By: M. Smith	

strum CONSULTING

S:\Strum Project Files\2024 Files\24-11145\Drawings\ArcGIS\EA\24-11145_UA_TerrestrialHabitat\24-11145_UA_TerrestrialHabitat.aprx

Upper Afton Wind Project

Land Cover Classification and Vegetation Community Types

Upper Afton Wind

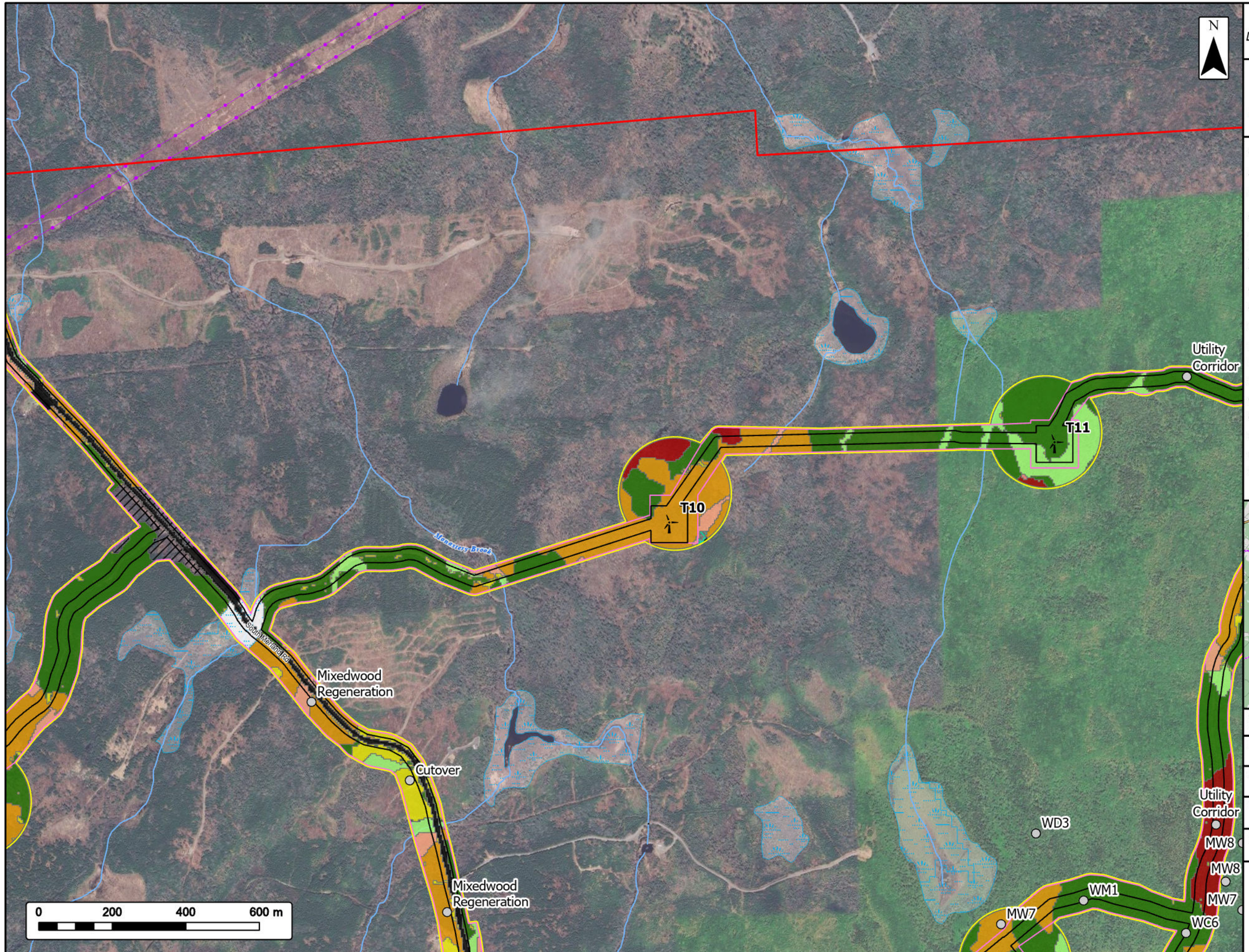

Study Area
Assessment Area
Project Footprint
Clearing Footprint
Proposed Turbine Location
Vegetation Community Type
Cutover
Cutover Wetland
Hardwood Forest
Hardwood Wet Forest
Mixedwood Forest
Mixedwood Wet Forest
Open Areas
Open Wetland
Softwood Forest
Softwood Wet Forest
Urban/ Developed

Transportation
Road
Unpaved Road

Utilities (Line)
Existing Transmission Lines

Water Features
Mapped Watercourses
Mapped Wetlands

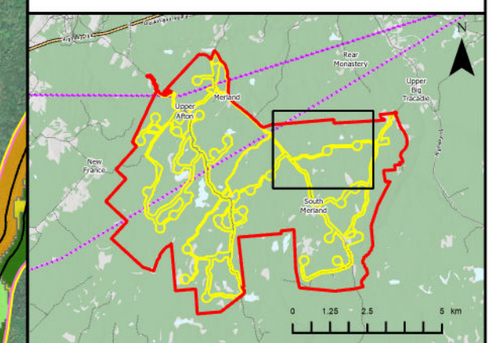

Coordinate System: NAD 1983 CSRS UTM Zone 20N
Sources: © OpenStreetMap (and) contributors, CC-BY-SA, Esri, NASA, NGA, USGS, NSNRR, ACCDC, IBA Canada, CNWI, HERE, Garmin

Date: 2026-02-25	Project #: 24-11145
Scale: 1:10,000	Drawing #: **10.1E**
Drawn By: K. Wallace	
Checked By: M. Smith	

strum CONSULTING

S:\Strum Project Files\2024 Files\24-11145\Drawings\ArcGIS\EA\24-11145_UA_TerrestrialHabitat\24-11145_UA_TerrestrialHabitat.aprx

Upper Afton Wind Project

Land Cover Classification and Vegetation Community Types

Upper Afton Wind

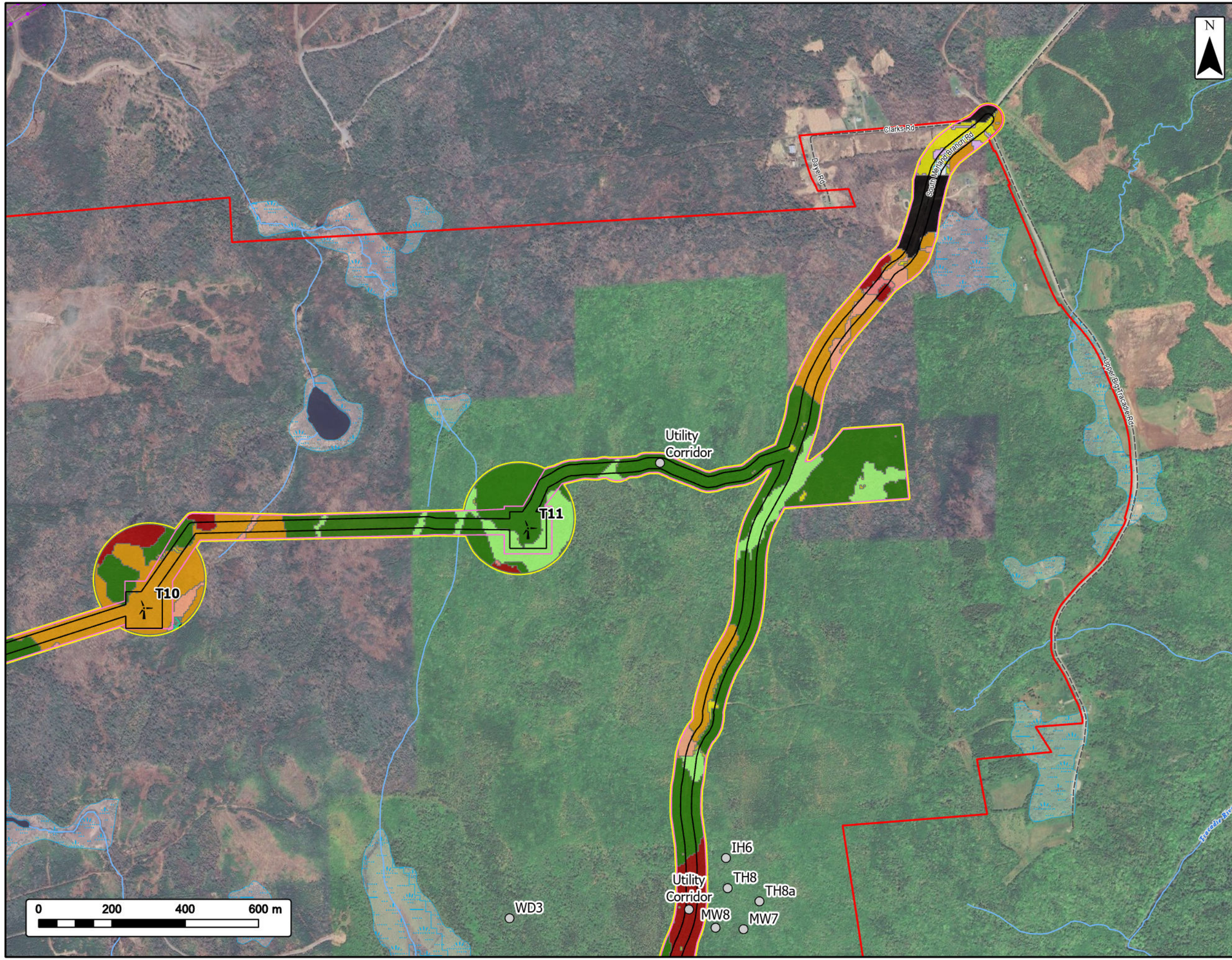

Study Area
Assessment Area
Project Footprint
Clearing Footprint
Proposed Turbine Location
Vegetation Community Type
Cutover
Cutover Wetland
Hardwood Forest
Hardwood Wet Forest
Mixedwood Forest
Mixedwood Wet Forest
Open Areas
Open Wetland
Shrub/ Alders
Softwood Forest
Softwood Wet Forest
Urban/ Developed

Transportation
Road
Unpaved Road

Utilities (Line)
Existing Transmission Lines

Water Features
Mapped Watercourses
Mapped Wetlands

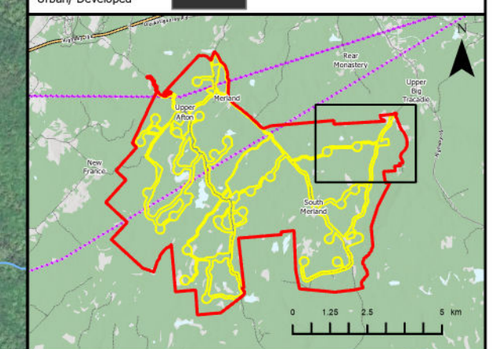

Coordinate System: NAD 1983 CSRS UTM Zone 20N
Sources: © OpenStreetMap (and) contributors, CC-BY-SA, Esri, NASA, NGA, USGS, NSNRR, ACCDC, IBA Canada, CNWI, HERE, Garmin

Date: 2026-02-25	Project #: 24-11145
Scale: 1:10,000	Drawing #: **10.1F**
Drawn By: K. Wallace	
Checked By: M. Smith	

strum CONSULTING

S:\Strum Project Files\2024 Files\24-11145\Drawings\ArcGIS\EA\24-11145_UA_TerrestrialHabitat\24-11145_UA_TerrestrialHabitat.aprx

Upper Afton Wind Project

Land Cover Classification and Vegetation Community Types

Upper Afton Wind

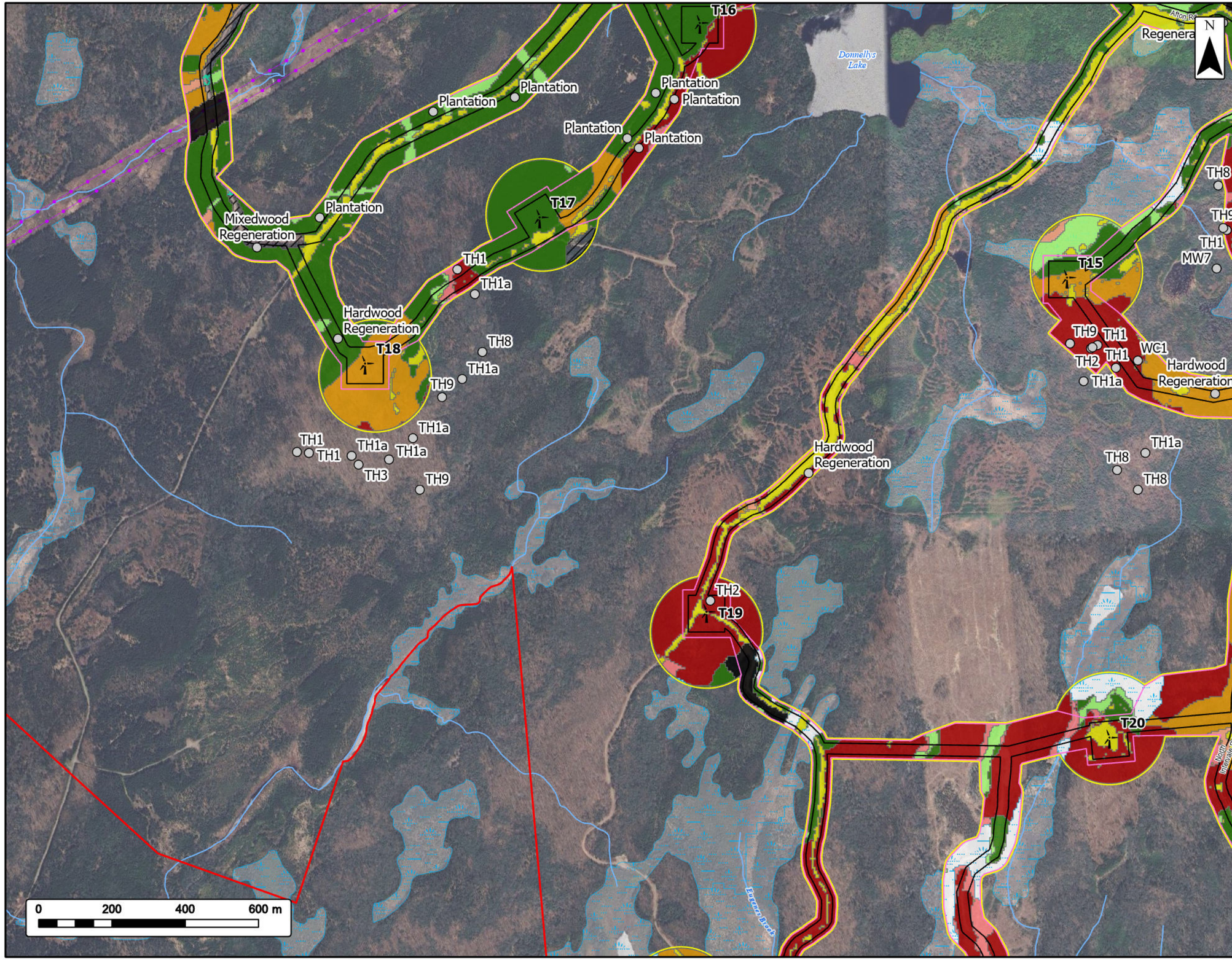

Study Area	
Assessment Area	
Project Footprint	
Clearing Footprint	
Proposed Turbine Location	
Vegetation Community Type	
Cutover	
Cutover Wetland	
Hardwood Forest	
Hardwood Wet Forest	
Mixedwood Forest	
Mixedwood Wet Forest	
Open Areas	
Open Wetland	
Softwood Forest	
Softwood Wet Forest	
Urban/ Developed	
Transportation	
Unpaved Road	
Utilities (Line)	
Existing Transmission Lines	
Water Features	
Mapped Watercourses	
Mapped Wetlands	

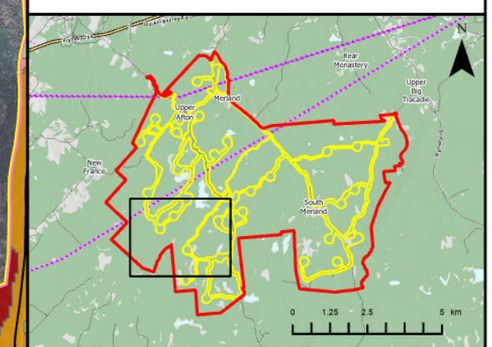

Coordinate System: NAD 1983 CSRS UTM Zone 20N

Sources: © OpenStreetMap (and) contributors, CC-BY-SA, Esri, NASA, NGA, USGS, NSNRR, ACCDC, IBA Canada, CNWI, HERE, Garmin

Date: 2026-02-25	Project #: 24-11145
Scale: 1:10,000	Drawing #: **10.1G**
Drawn By: K. Wallace	
Checked By: M. Smith	

strum CONSULTING

S:\Strum Project Files\2024 Files\24-11145\Drawings\ArcGIS\EA\24-11145_UA_TerrestrialHabitat\24-11145_UA_TerrestrialHabitat.aprx

Upper Afton Wind Project

Land Cover Classification and Vegetation Community Types

Upper Afton Wind

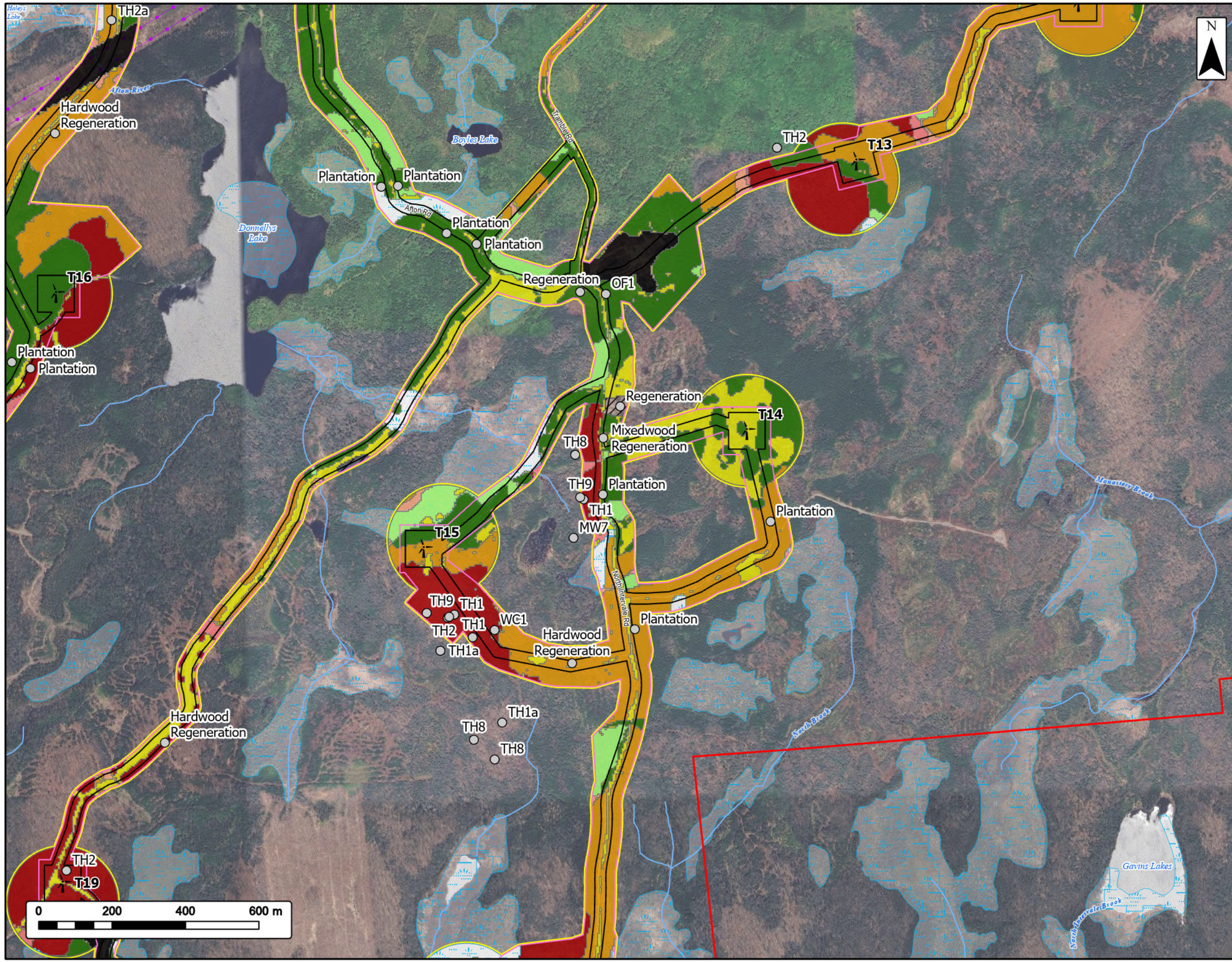

Study Area		**Transportation**	
Assessment Area		Unpaved Road	
Project Footprint		**Utilities (Line)**	
Clearing Footprint		Existing Transmission Lines	
Proposed Turbine Location		**Water Features**	
Vegetation Community Type		Mapped Watercourses	
Cutover		Mapped Wetlands	
Hardwood Forest			
Hardwood Wet Forest			
Mixedwood Forest			
Mixedwood Wet Forest			
Open Areas			
Open Wetland			
Softwood Forest			
Softwood Wet Forest			
Urban/ Developed			

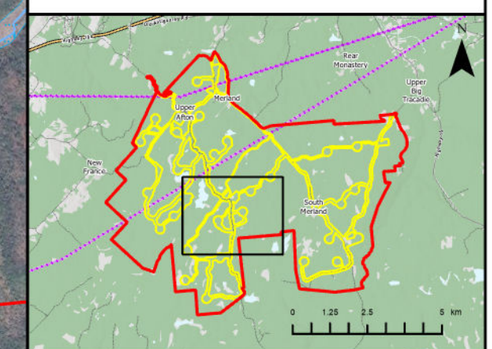

Coordinate System: NAD 1983 CSRS UTM Zone 20N

Sources: © OpenStreetMap (and) contributors, CC-BY-SA, Esri, NASA, NGA, USGS, NSNRR, ACCDC, IBA Canada, CNWI, HERE, Garmin

Date: 2026-02-25	Project #: 24-11145
Scale: 1:10,000	Drawing #: **10.1H**
Drawn By: K. Wallace	
Checked By: M. Smith	

strum CONSULTING

S:\Strum Project Files\2024 Files\24-11145\Drawings\ArcGIS\EA\24-11145_UA_TerrestrialHabitat\24-11145_UA_TerrestrialHabitat.aprx