













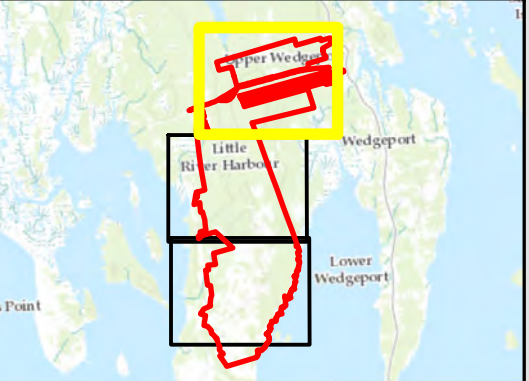



**FIGURE 17 A**

Field Delineated Wetlands  
 Little River Harbour, NS

-  Highway
-  Local Road
-  Resource Access
-  Track
-  Driveway
-  NSTDB Contour line (5 m)
-  NSTDB Mapped Watercourse
-  Field Delineated Watercourses
-  NSECC Wetland of Special Significance
-  Field Delineated Wetland
-  NSECC Mapped Wetlands
-  NSTDB Open Water
-  Study Area
-  Project Area



Coordinate System: NAD 1983 CSRS UTM Zone 19N  
 Projection: Transverse Mercator  
 Datum: North American 1983 CSRS  
 Units: Meter

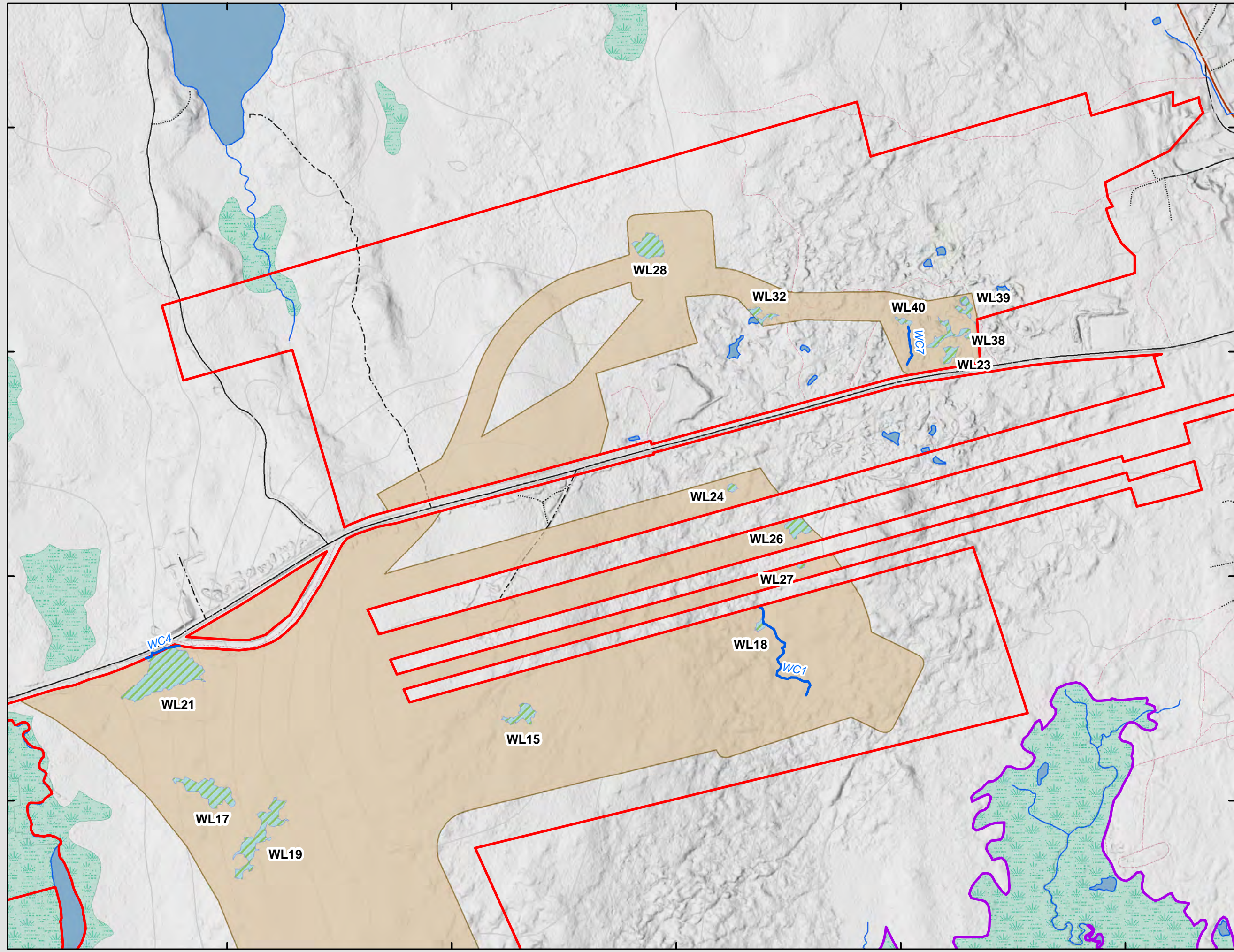


1:7,900 Scale when printed @ 11" x 17"

Drawn By: MD Project Number: 21-576  
 Reviewed By: JB Date: 2023-02-28















McCallum Environmental Ltd.





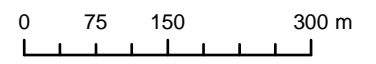
**FIGURE 17 B**

Field Delineated Wetlands  
 Little River Harbour, NS

-  Local Road
-  Track
-  Driveway
-  NSTDB Contour line (5 m)
-  NSTDB Mapped Watercourse
-  Field Delineated Watercourses
-  NSECC Wetland of Special Significance
-  Field Delineated Wetland
-  NSECC Mapped Wetlands
-  NSTDB Open Water
-  Study Area
-  Project Area



Coordinate System: NAD 1983 CSRS UTM Zone 19N  
 Projection: Transverse Mercator  
 Datum: North American 1983 CSRS  
 Units: Meter

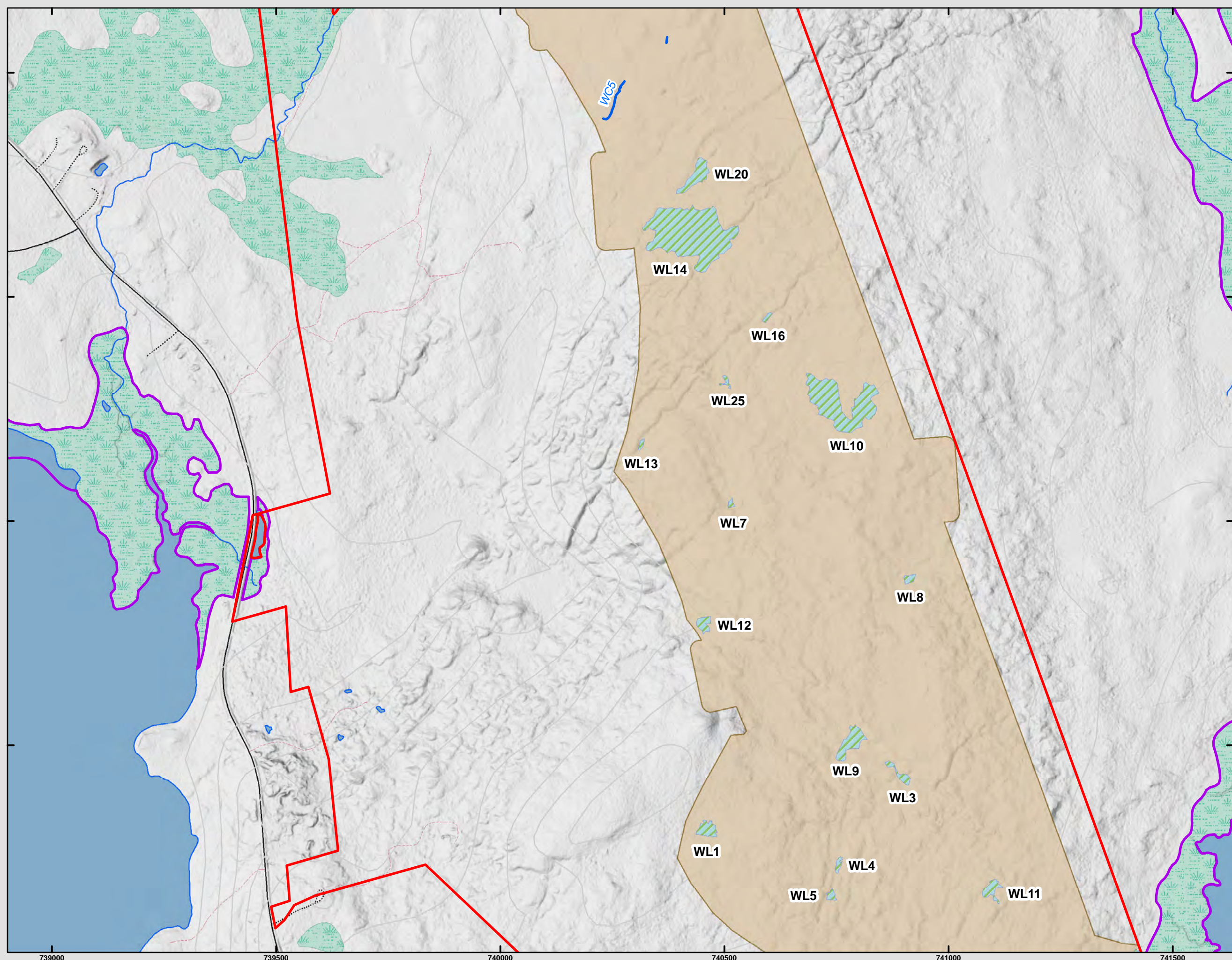


1:7,900 Scale when printed @ 11" x 17"

Drawn By: MD Project Number: 21-576  
 Reviewed By: JB Date: 2023-02-28
















McCallum Environmental Ltd.





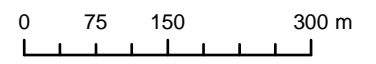
**FIGURE 17 C**

Field Delineated Wetlands  
 Little River Harbour, NS

-  Local Road
-  Track
-  Driveway
-  NSTDB Contour line (5 m)
-  NSTDB Mapped Watercourse
-  Field Delineated Watercourses
-  NSECC Wetland of Special Significance
-  Field Delineated Wetland
-  NSECC Mapped Wetlands
-  NSTDB Open Water
-  Study Area
-  PID 90024985 Excluded from Project Area
-  Project Area



Coordinate System: NAD 1983 CSRS UTM Zone 19N  
 Projection: Transverse Mercator  
 Datum: North American 1983 CSRS  
 Units: Meter

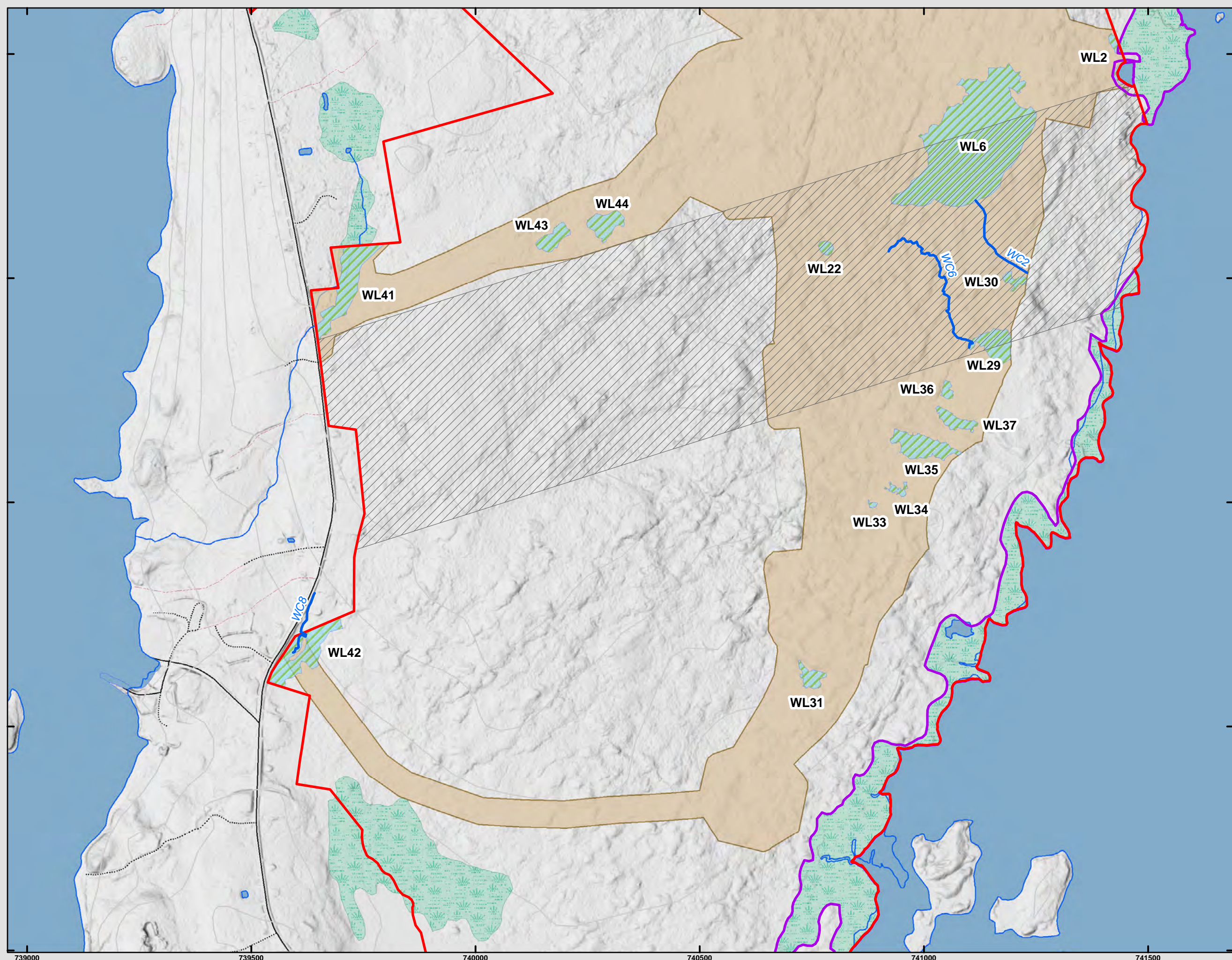


1:7,900 Scale when printed @ 11" x 17"

Drawn By: MD Project Number: 21-576  
 Reviewed By: JB Date: 2023-02-28



McCallum Environmental Ltd.















**FIGURE 18**

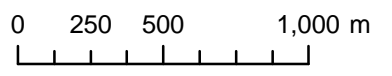
Land Use

Little River Harbour, NS

-  Black Pond Community Wind Project
-  Little River Harbour Community Wind Project
-  Wedgeport Wind Power Project
-  NSTDB Contour line (5 m)
-  NSTDB Mapped Watercourse
-  ATV Trails
-  PID 90024985 Excluded from Project Area
-  Tusket Islands Wilderness Area
-  Historical Dump (Municipality of the District of Argyle)
-  Project Area



Coordinate System: NAD 1983 CSRS UTM Zone 19N  
 Projection: Transverse Mercator  
 Datum: North American 1983 CSRS  
 Units: Meter

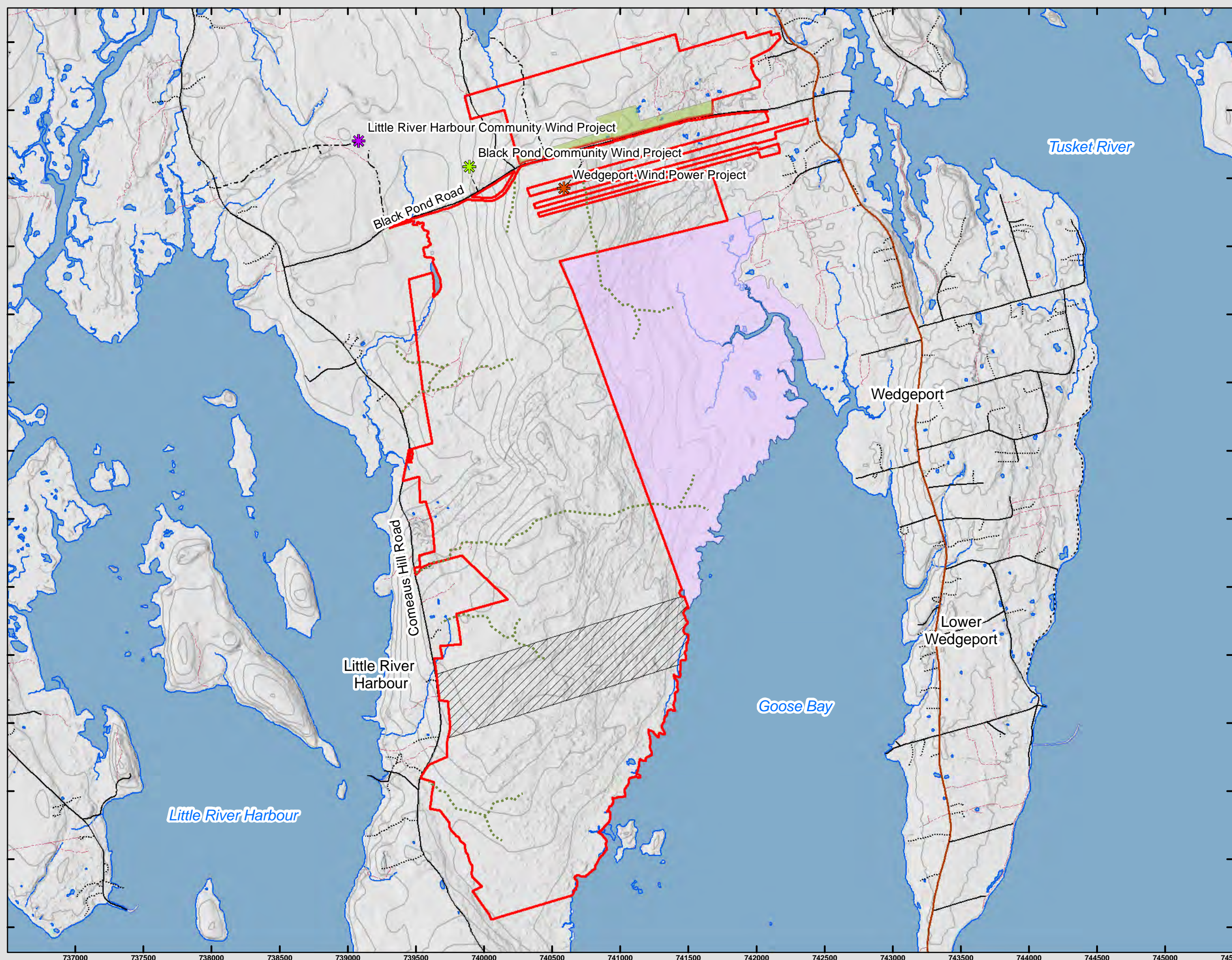


1:26,000 Scale when printed @ 11" x 17"

Drawn By: MD Project Number: 21-576  
 Reviewed By: JB Date: 2022-12-08



McCallum Environmental Ltd.

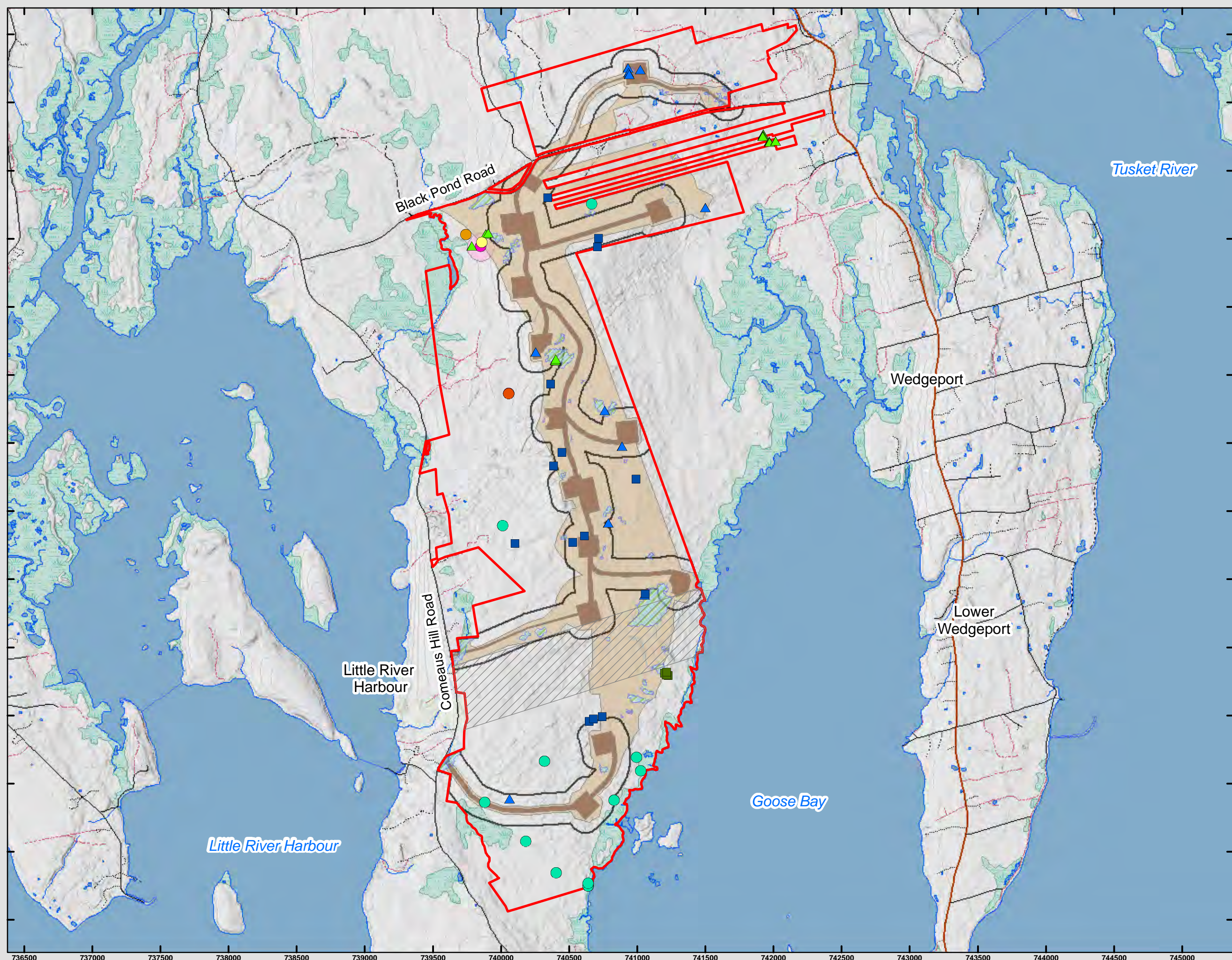




**FIGURE 19**

**Project Effects to  
Flora and Lichen**


**Little River Harbour, NS**



- |   |   |
|---|---|
| — NSTDB Contour line (5 m)                | ● Coccocarpia palmicola (S3S4)  |
| — NSTDB Mapped Watercourse                | ● Fuscopannaria sorediata (S2S3)  |
| — Field Delineated Watercourse            | ● Heterodermia neglecta (S3S4)  |
| ■ NSTDB Open Water                        | ● Parmotrema perlatum (S3S4)  |
| ▨ Field Delineated Wetland                | ● Blue Felt Lichen (Pectenium plumbeum, SARA & COSEWIC Special Concern, NSESA Vulnerable, ACCDC:S3) |
| ▨ NSECC Mapped Wetlands                   | ● Eastern Skunk Cabbage (Symlocarpus foetidus, S3S4)  |
| ▨ Blue Felt Lichen SMP 100m Buffer        | ● Usnea rubicunda (S2S3)  |
| ▭ Depth of Influence (100 m)              | ● Highbush Blueberry (Vaccinium corymbosum, S3S4)   |
| ▭ Project Footprint                       | ■ Highbush Blueberry (ACCDC/Stantec)  |
| ▭ Study Area                              | ■ Southern Twayblade (ACCDC/Stantec)  |
| ▨ PID 90024985 Excluded from Project Area |   |
| ▭ Project Area                            |   |



Coordinate System: NAD 1983 CSRS UTM Zone 19N  
 Projection: Transverse Mercator  
 Datum: North American 1983 CSRS  
 Units: Meter



1:26,000 Scale when printed @ 11" x 17"

Drawn By: MD Project Number: 21-576  
 Reviewed By: JB Date: 2023-01-13


















**McCallum Environmental Ltd.**



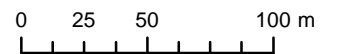
**FIGURE 20A**

Direct Wetland Impacts  
 Little River Harbour, NS

-  Wind Turbine Generator (WTG)
-  Local Road
-  Track
-  Field Delineated Watercourse
-  NSTDB Mapped Watercourse
-  Field Delineated Wetland
-  Direct Wetland Impacts
-  NSTDB Open Water
-  Collector Line
-  Access Roads
-  Study Area
-  Construction Areas
-  Project Footprint
-  Fish Study Area
-  Project Area



Coordinate System: NAD 1983 CSRS UTM Zone 19N  
 Projection: Transverse Mercator  
 Datum: North American 1983 CSRS  
 Units: Meter



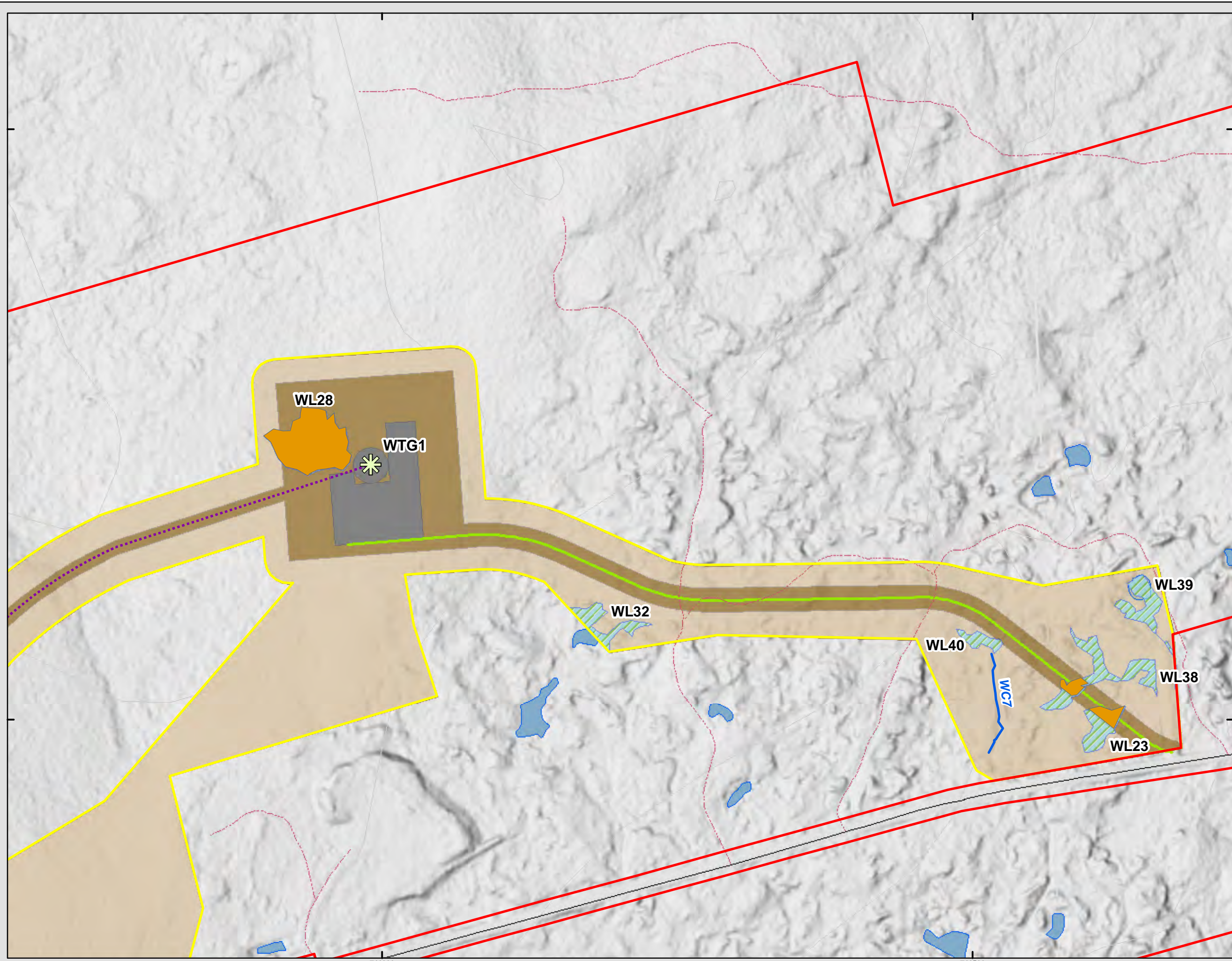
1:3,000 Scale when printed @ 11" x 17"

Drawn By: MD  
 Reviewed By: JB

Project Number: 21-576  
 Date: 2023-01-13



McCallum Environmental Ltd.




















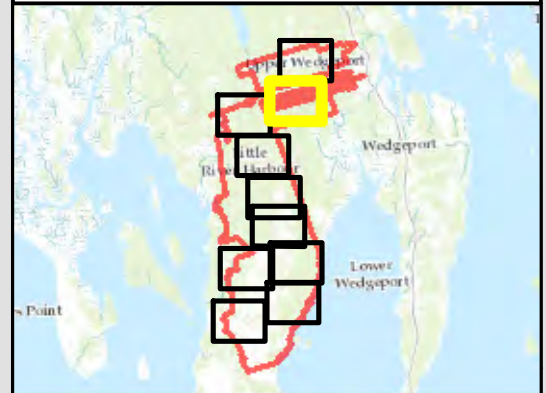


**FIGURE 20B**

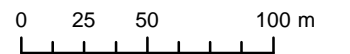
Direct Wetland Impacts

Little River Harbour, NS

-  Wind Turbine Generator (WTG)
-  Local Road
-  Resource Access
-  Track
-  Driveway
-  Field Delineated Watercourse
-  NSTDB Mapped Watercourse
-  Field Delineated Wetland
-  Open Water
-  NSTDB Open Water
-  Collector Line
-  Access Roads
-  Study Area
-  Construction Areas
-  Project Footprint
-  Fish Study Area
-  Project Area



Coordinate System: NAD 1983 CSRS UTM Zone 19N  
 Projection: Transverse Mercator  
 Datum: North American 1983 CSRS  
 Units: Meter

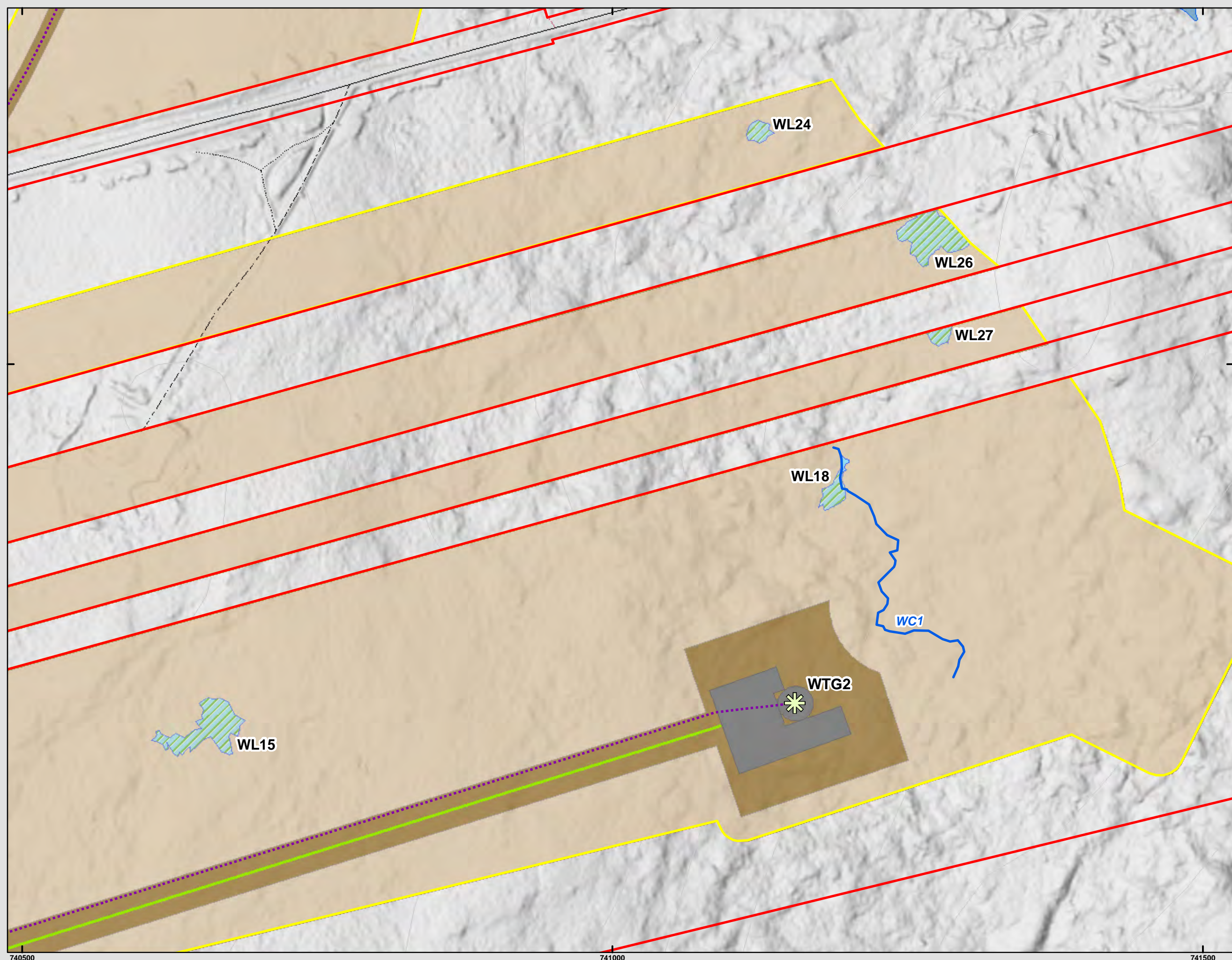


1:3,000

Scale when printed @ 11" x 17"

Drawn By: MD  
 Reviewed By: JB




















Project Number: 21-576  
 Date: 2023-01-13






**FIGURE 20C**

Direct Wetland Impacts  
 Little River Harbour, NS

-  Wind Turbine Generator (WTG)
-  Local Road
-  Resource Access
-  Track
-  Field Delineated Watercourse
-  NSTDB Mapped Watercourse
-  Field Delineated Wetland
-  Substation
-  Laydown Area
-  NSECC Mapped Wetlands
-  NSTDB Open Water
-  Collector Line
-  Access Roads
-  Existing Road
-  Study Area
-  Construction Areas
-  Project Footprint
-  Fish Study Area
-  Project Area

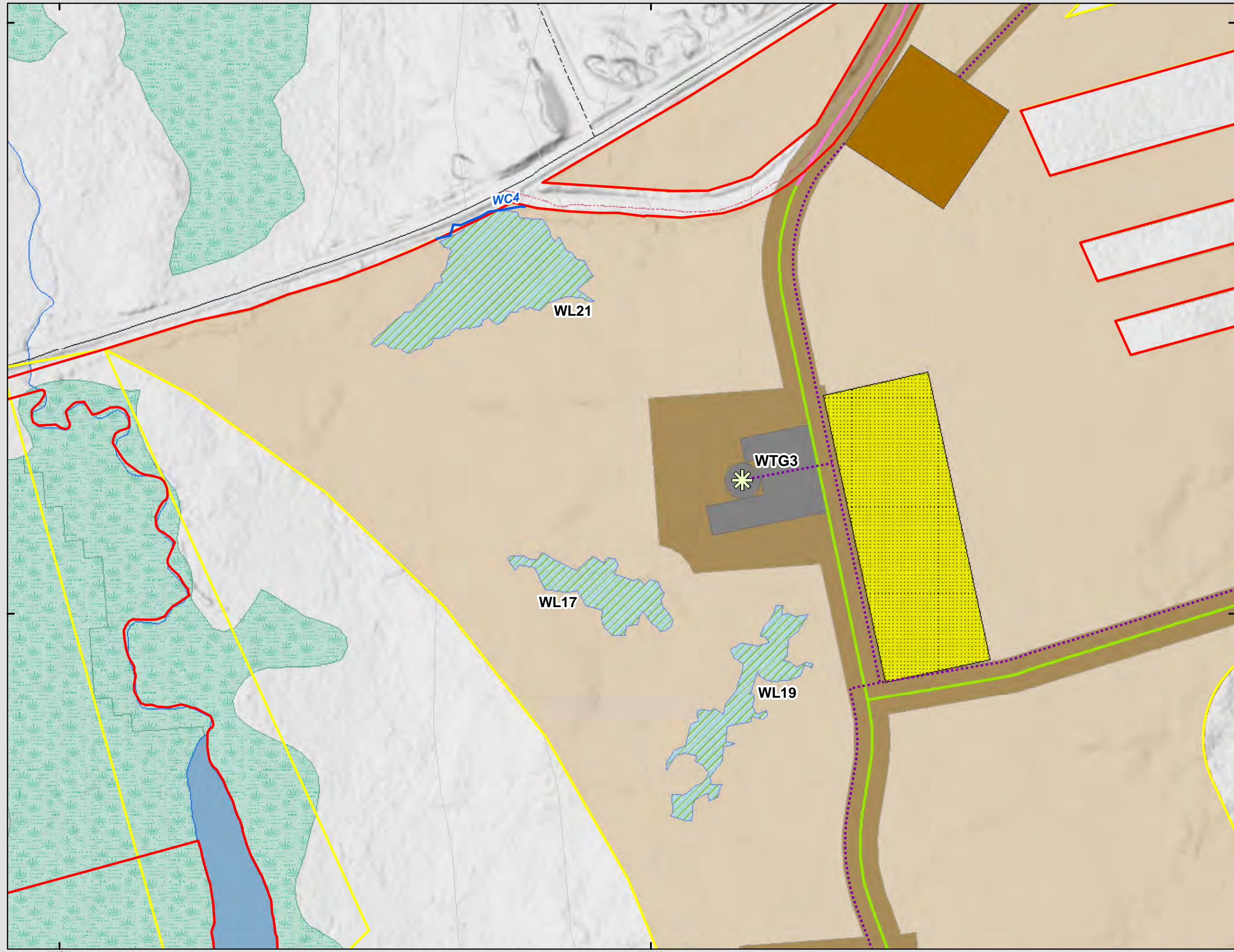


Coordinate System: NAD 1983 CSRS UTM Zone 19N  
 Projection: Transverse Mercator  
 Datum: North American 1983 CSRS  
 Units: Meter



1:3,000 Scale when printed @ 11" x 17"












Drawn By: MD Project Number: 21-576  
 Reviewed By: JB Date: 2023-01-13

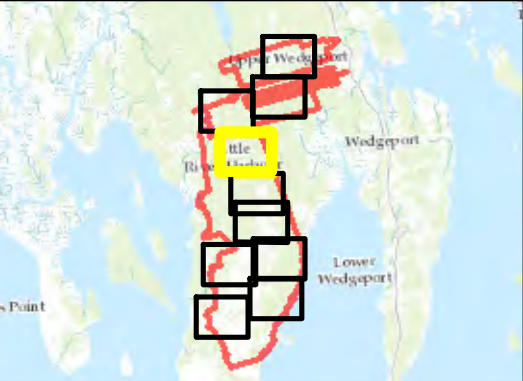





**FIGURE 20D**

Direct Wetland Impacts  
 Little River Harbour, NS

-  Wind Turbine Generator (WTG)
-  Track
-  Field Delineated Watercourse
-  Field Delineated Wetland
-  Collector Line
-  Access Roads
-  Study Area
-  Construction Areas
-  Project Footprint
-  Fish Study Area
-  Project Area



Coordinate System: NAD 1983 CSRS UTM Zone 19N  
 Projection: Transverse Mercator  
 Datum: North American 1983 CSRS  
 Units: Meter

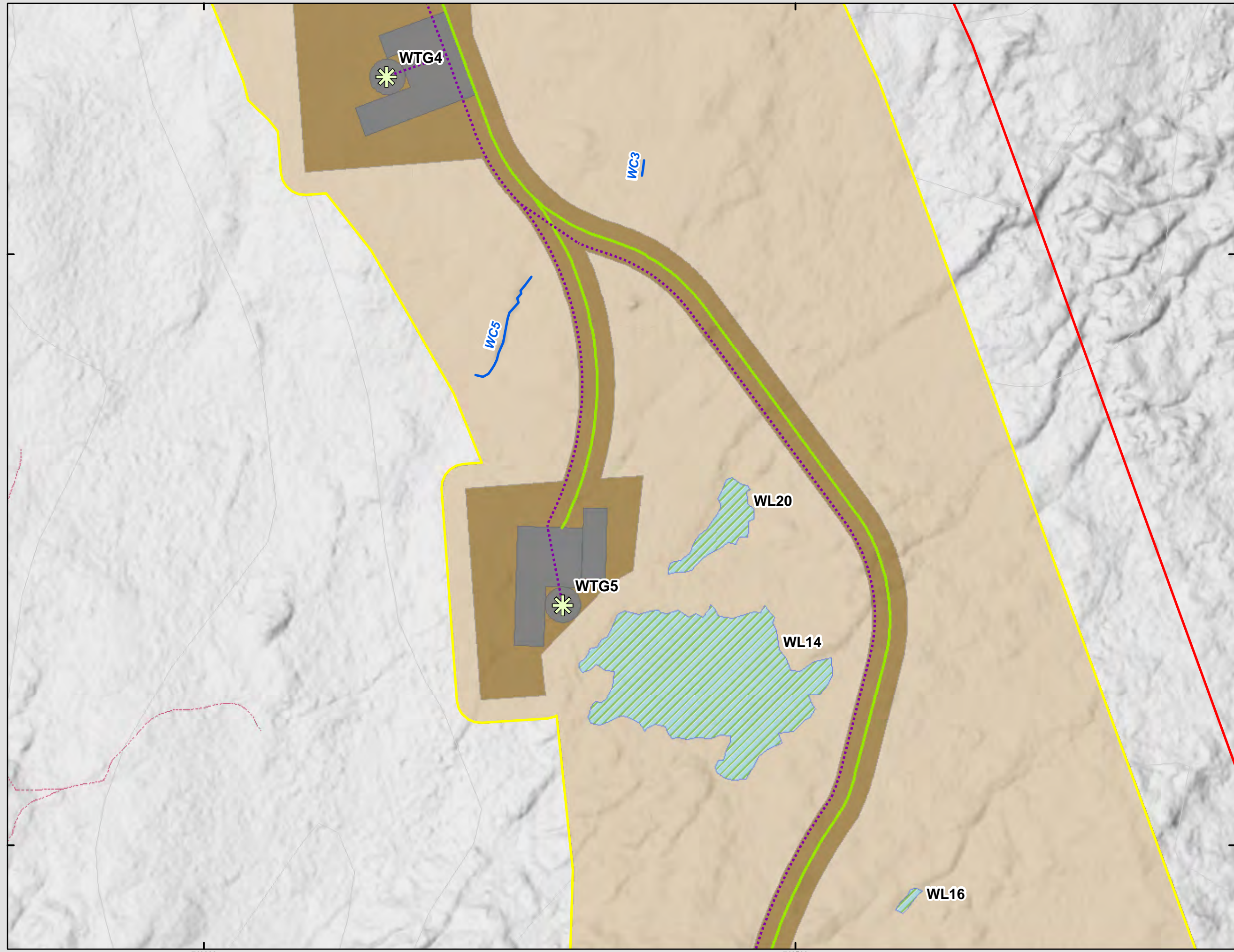


1:3,000 Scale when printed @ 11" x 17"

Drawn By: MD Project Number: 21-576  
 Reviewed By: JB Date: 2023-01-13



**McCallum Environmental Ltd.**



740000

740500











4847500

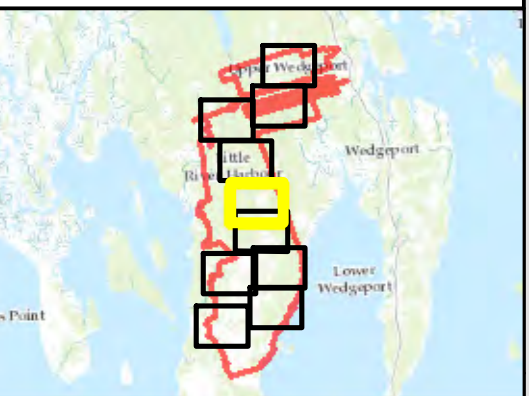
4847000




**FIGURE 20E**

Direct Wetland Impacts  
 Little River Harbour, NS

-  Wind Turbine Generator (WTG)
-  Field Delineated Wetland
-  Laydown Area
-  Collector Line
-  Access Roads
-  Study Area
-  Construction Areas
-  Project Footprint
-  Fish Study Area
-  Project Area



Coordinate System: NAD 1983 CSRS UTM Zone 19N  
 Projection: Transverse Mercator  
 Datum: North American 1983 CSRS  
 Units: Meter

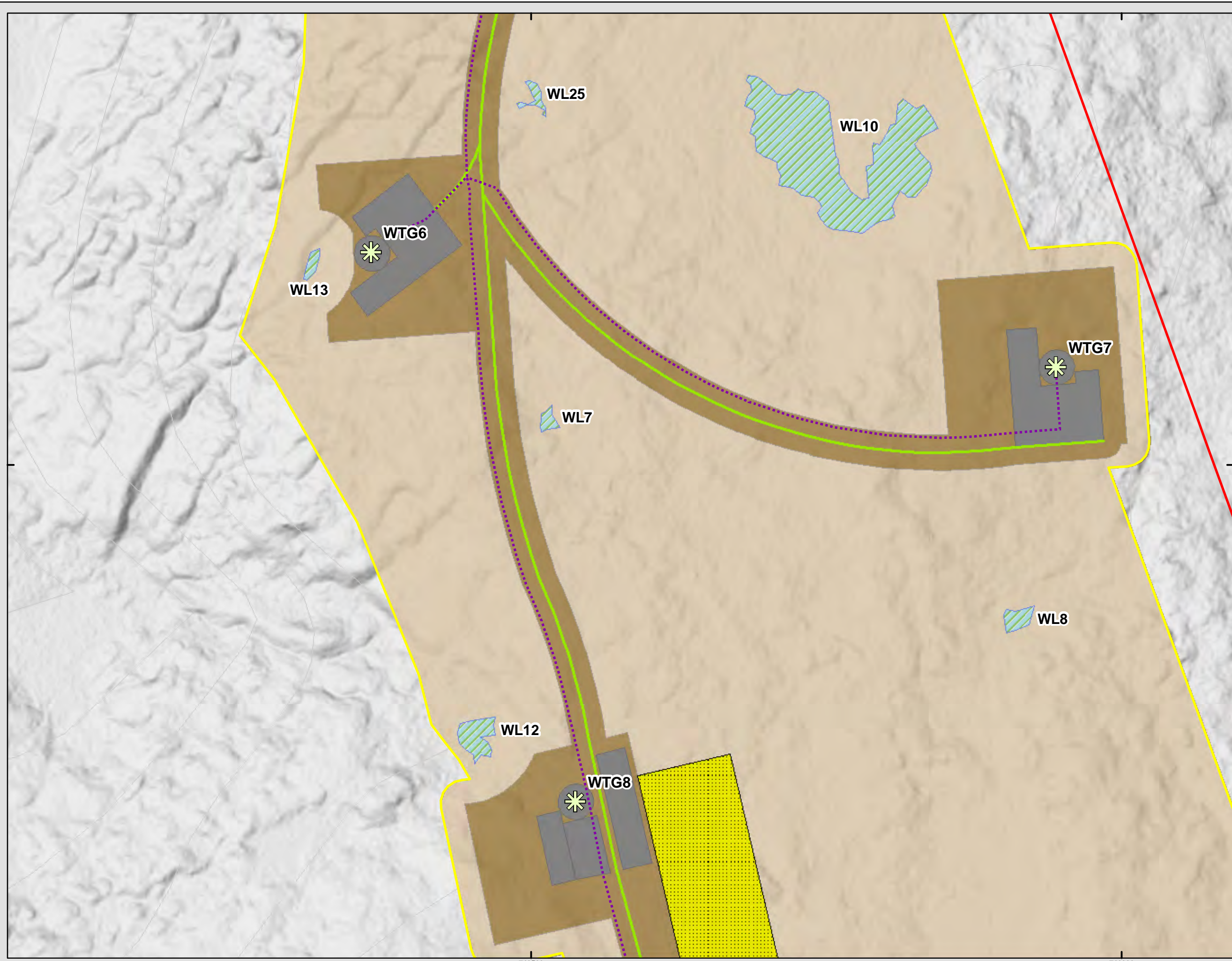


1:3,000 Scale when printed @ 11" x 17"

Drawn By: MD Project Number: 21-576  
 Reviewed By: JB Date: 2023-01-13



McCallum Environmental Ltd.













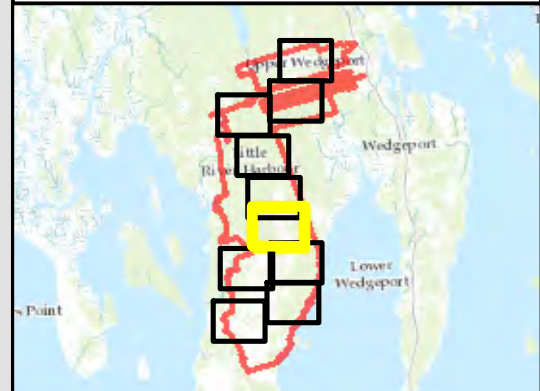
4846500



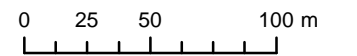
**FIGURE 20F**

Direct Wetland Impacts  
 Little River Harbour, NS

-  Wind Turbine Generator (WTG)
-  Field Delineated Wetland
-  Laydown Area
-  Collector Line
-  Access Roads
-  Study Area
-  Construction Areas
-  Project Footprint
-  Fish Study Area
-  Project Area



Coordinate System: NAD 1983 CSRS UTM Zone 19N  
 Projection: Transverse Mercator  
 Datum: North American 1983 CSRS  
 Units: Meter



1:3,000

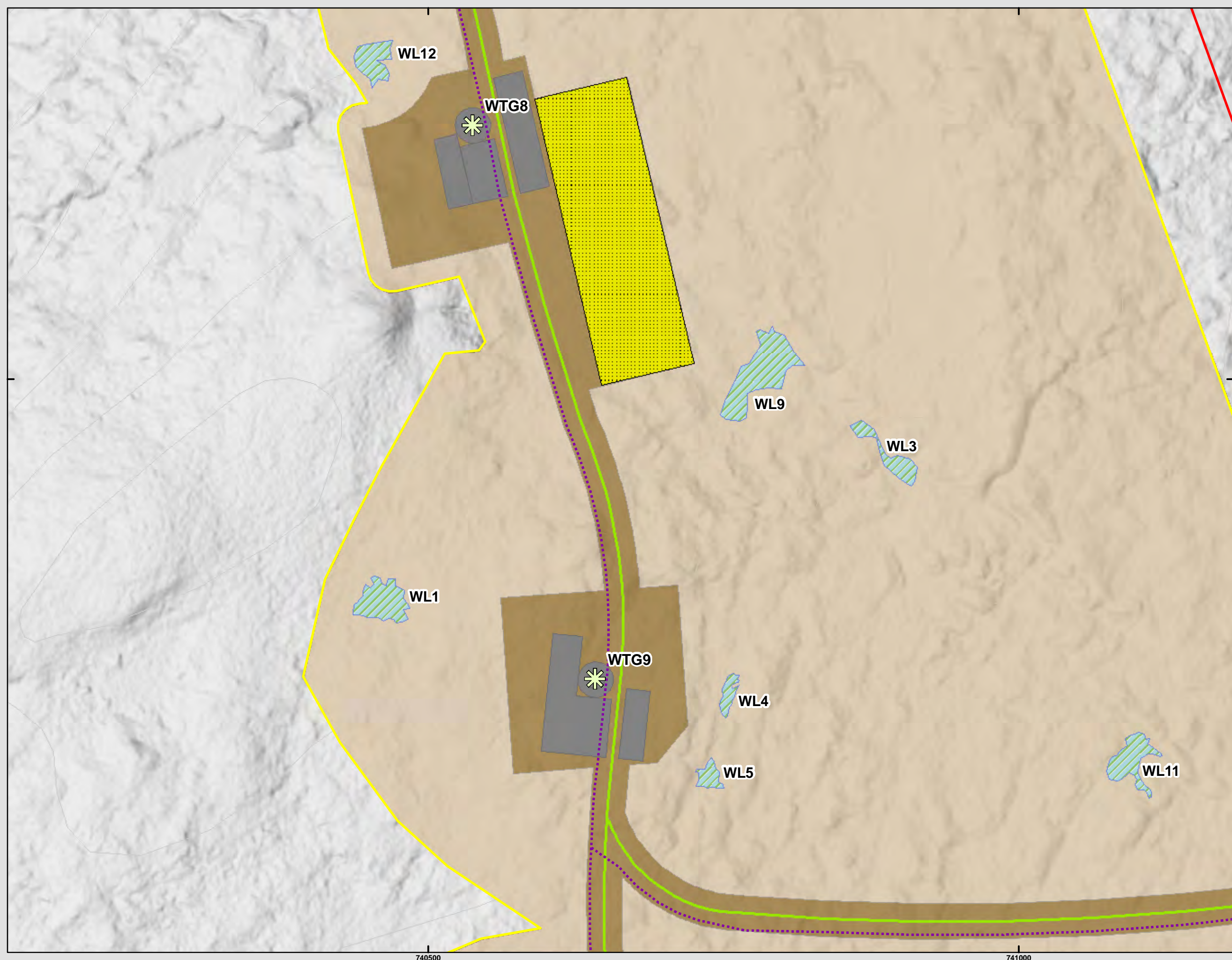
Scale when printed @ 11" x 17"

Drawn By: MD  
 Reviewed By: JB

Project Number: 21-576  
 Date: 2023-01-13



McCallum Environmental Ltd.





















**FIGURE 20G**


Direct Wetland Impacts

Little River Harbour, NS

-  Wind Turbine Generator (WTG)
-  Field Delineated Watercourse
-  NSTDB Mapped Watercourse
-  Field Delineated Wetland
-  Field Delineated Wetland of Special Significance (WSS)
-  NSECC Wetland of Special Significance
-  NSECC Mapped Wetlands
-  NSTDB Open Water
-  Collector Line
-  Access Roads
-  Study Area
-  Construction Areas
-  Project Footprint
-  Fish Study Area
-  PID 90024985 Excluded from Project Area
-  Project Area



Coordinate System: NAD 1983 CSRS UTM Zone 19N  
 Projection: Transverse Mercator  
 Datum: North American 1983 CSRS  
 Units: Meter

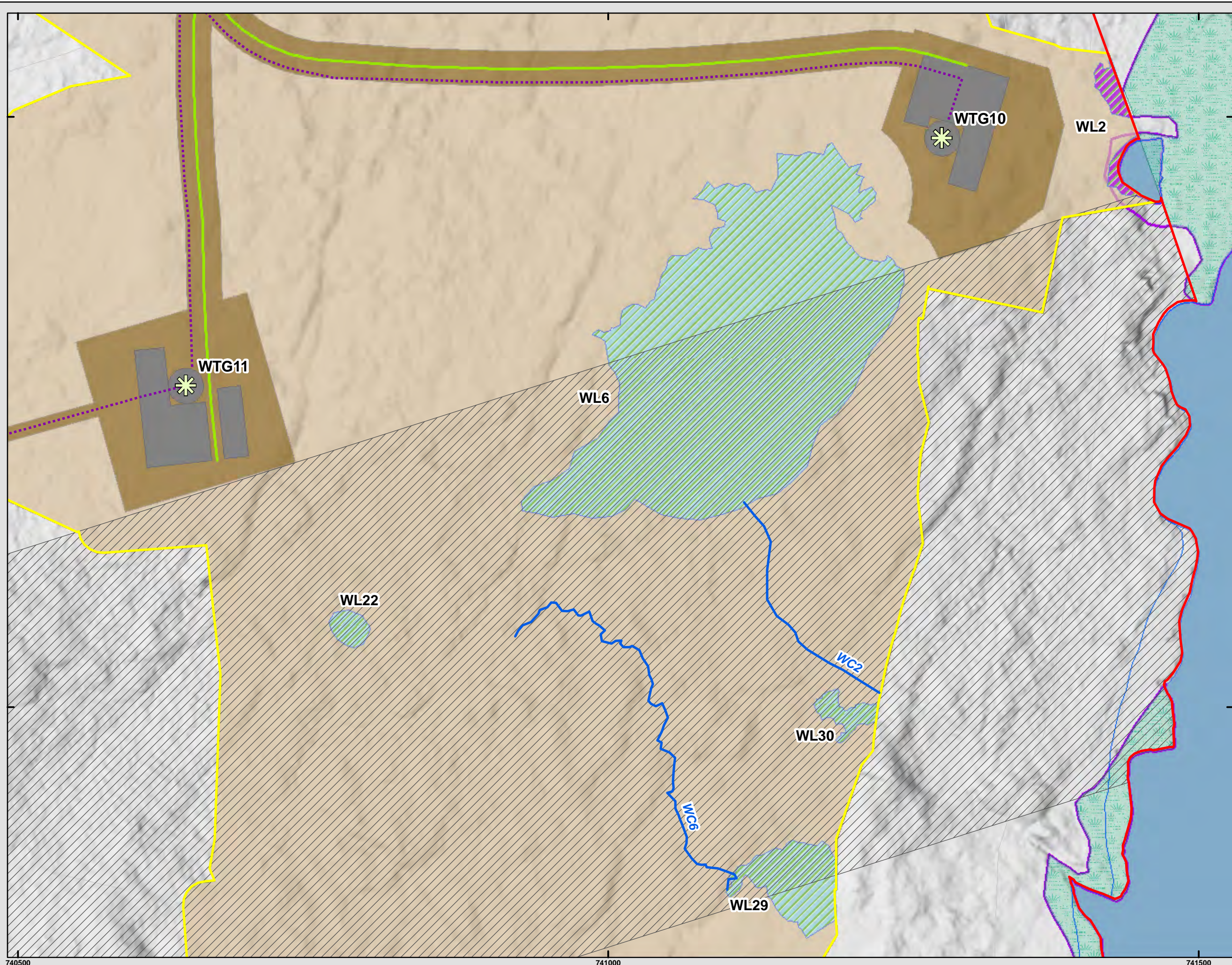


1:3,000 Scale when printed @ 11" x 17"

Drawn By: MD Project Number: 21-576  
 Reviewed By: JB Date: 2023-01-13



McCallum Environmental Ltd.
















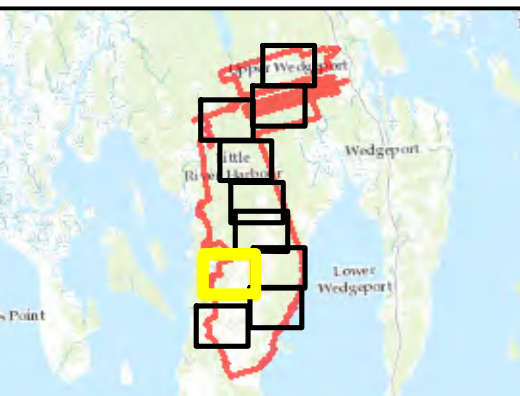


**FIGURE 20H**


Direct Wetland Impacts

Little River Harbour, NS

-  Local Road
-  Track
-  Driveway
-  NSTDB Mapped Watercourse
-  Field Delineated Wetland
-  NSECC Mapped Wetlands
-  NSTDB Open Water
-  Collector Line
-  Study Area
-  Project Footprint
-  Fish Study Area
-  PID 90024985 Excluded from Project Area
-  Project Area



Coordinate System: NAD 1983 CSRS UTM Zone 19N  
 Projection: Transverse Mercator  
 Datum: North American 1983 CSRS  
 Units: Meter

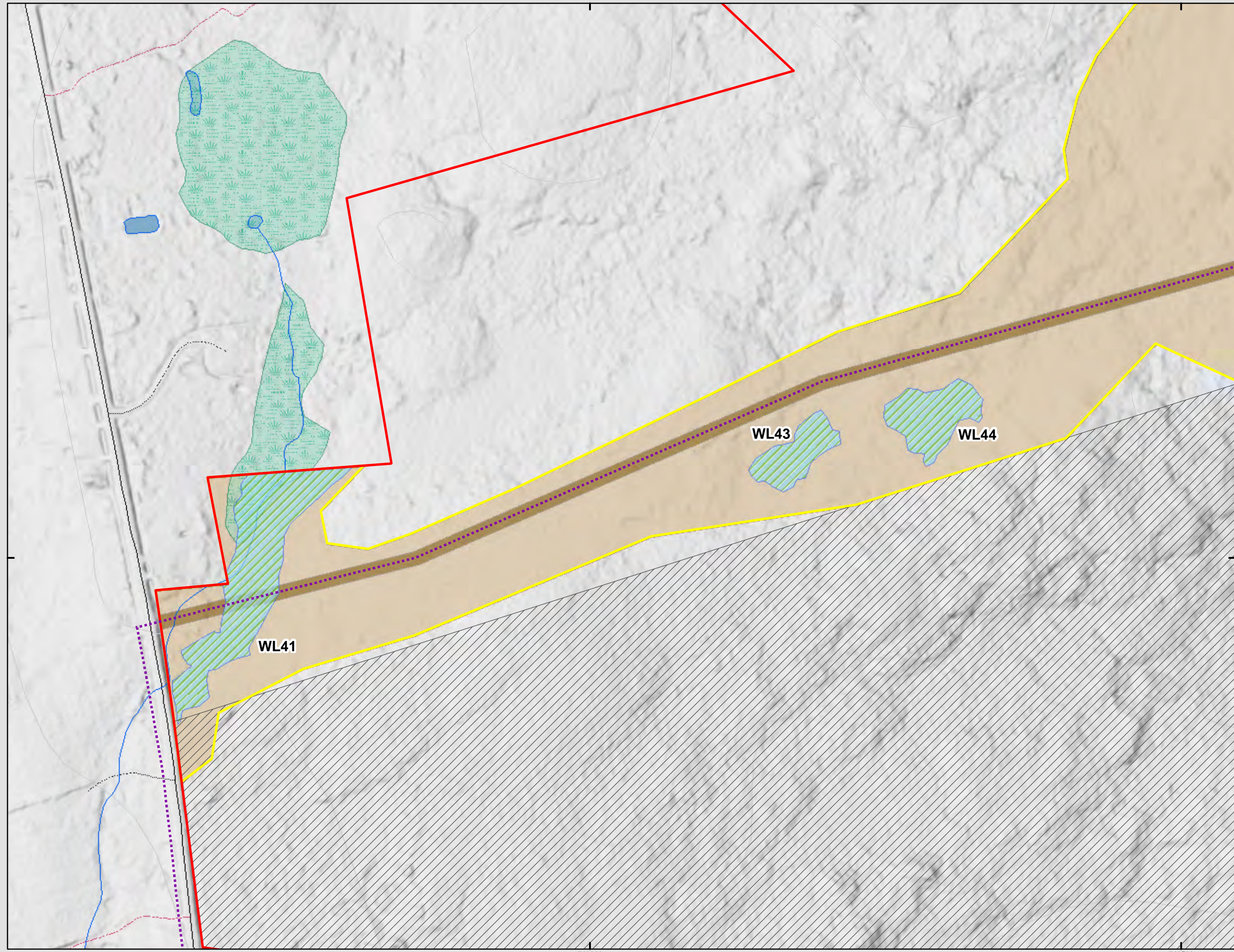


1:3,000

Scale when printed @ 11" x 17"

Drawn By: MD  
 Reviewed By: JB

Project Number: 21-576  
 Date: 2023-01-13



















**FIGURE 20I**

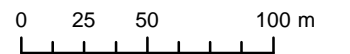
Direct Wetland Impacts

Little River Harbour, NS

-  Wind Turbine Generator (WTG)
-  NSTDB Mapped Watercourse
-  Field Delineated Wetland
-  NSECC Wetland of Special Significance
-  NSECC Mapped Wetlands
-  NSTDB Open Water
-  Collector Line
-  Access Roads
-  Study Area
-  Construction Areas
-  Project Footprint
-  Fish Study Area
-  PID 90024985 Excluded from Project Area
-  Project Area



Coordinate System: NAD 1983 CSRS UTM Zone 19N  
 Projection: Transverse Mercator  
 Datum: North American 1983 CSRS  
 Units: Meter



1:3,000

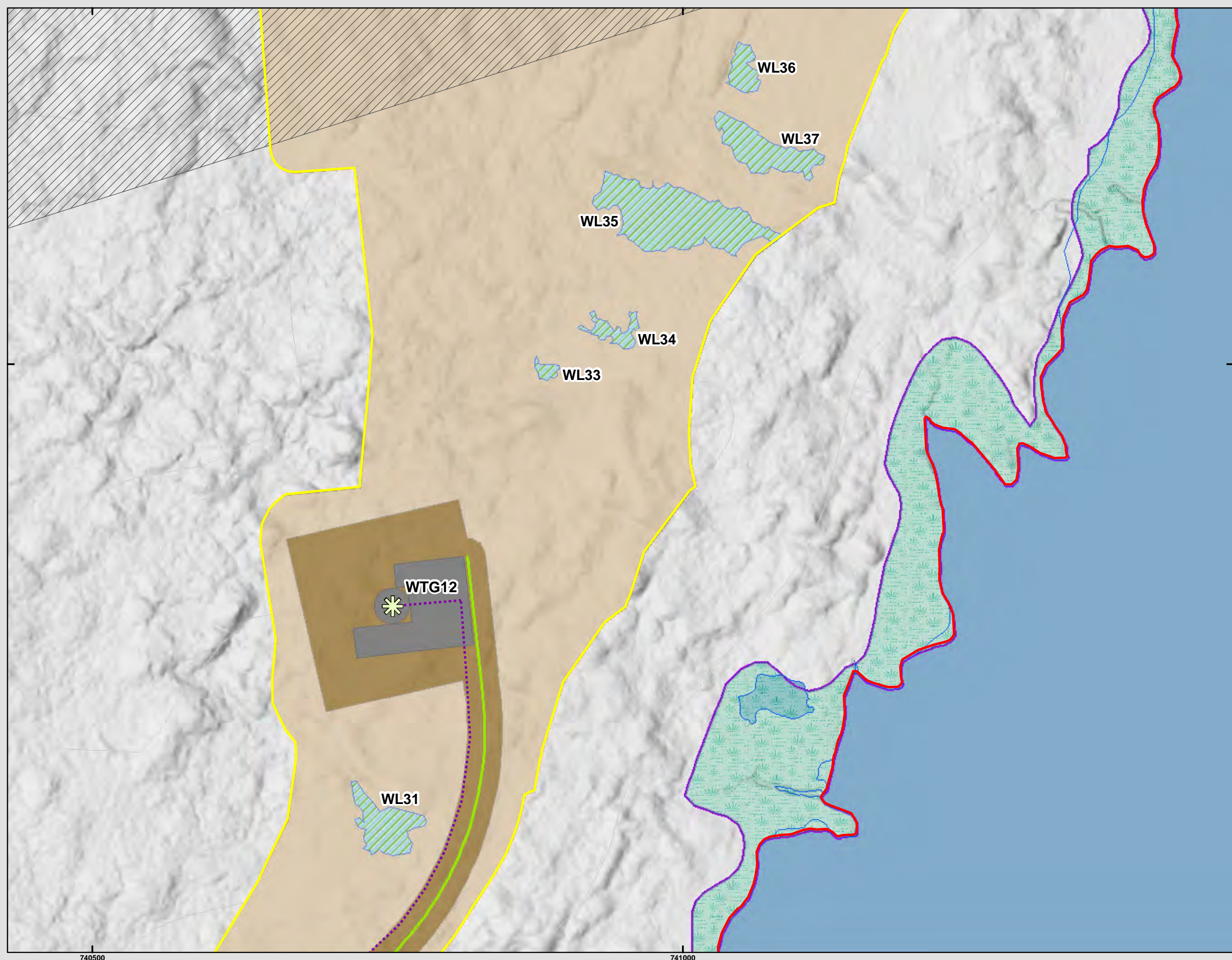
Scale when printed @ 11" x 17"

Drawn By: MD  
 Reviewed By: JB

Project Number: 21-576  
 Date: 2023-01-13



McCallum Environmental Ltd.




















4844500



**FIGURE 20J**

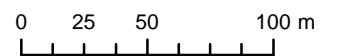
Direct Wetland Impacts

Little River Harbour, NS

-  Local Road
-  Track
-  Driveway
-  Field Delineated Watercourse
-  NSTDB Mapped Watercourse
-  Field Delineated Wetland
-  Direct Wetland Impacts
-  Open Water
-  NSECC Mapped Wetlands
-  NSTDB Open Water
-  Collector Line
-  Access Roads
-  Study Area
-  Project Footprint
-  Fish Study Area
-  PID 90024985 Excluded from Project Area
-  Project Area



Coordinate System: NAD 1983 CSRS UTM Zone 19N  
 Projection: Transverse Mercator  
 Datum: North American 1983 CSRS  
 Units: Meter



1:3,000

Scale when printed @ 11" x 17"

Drawn By: MD  
 Reviewed By: JB

Project Number: 21-576  
 Date: 2023-01-13

