

False Bay Provincial Park



County

Richmond

Size

81.50 Hectares

Classification

Unclassified

Status

Reserve

Location NS Atlas

33 Z 3

Managed As

Supporting Park

Overview

Coastal property on Lennox Passage

Protection Values

Contains portions of several bogs and a freshwater fen

Tourism Values

Coastal access

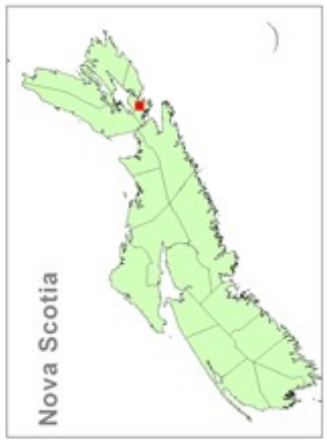
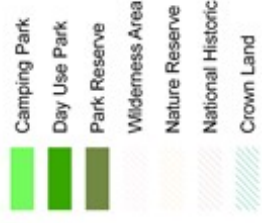
Outdoor Recreation Values

Coastal access

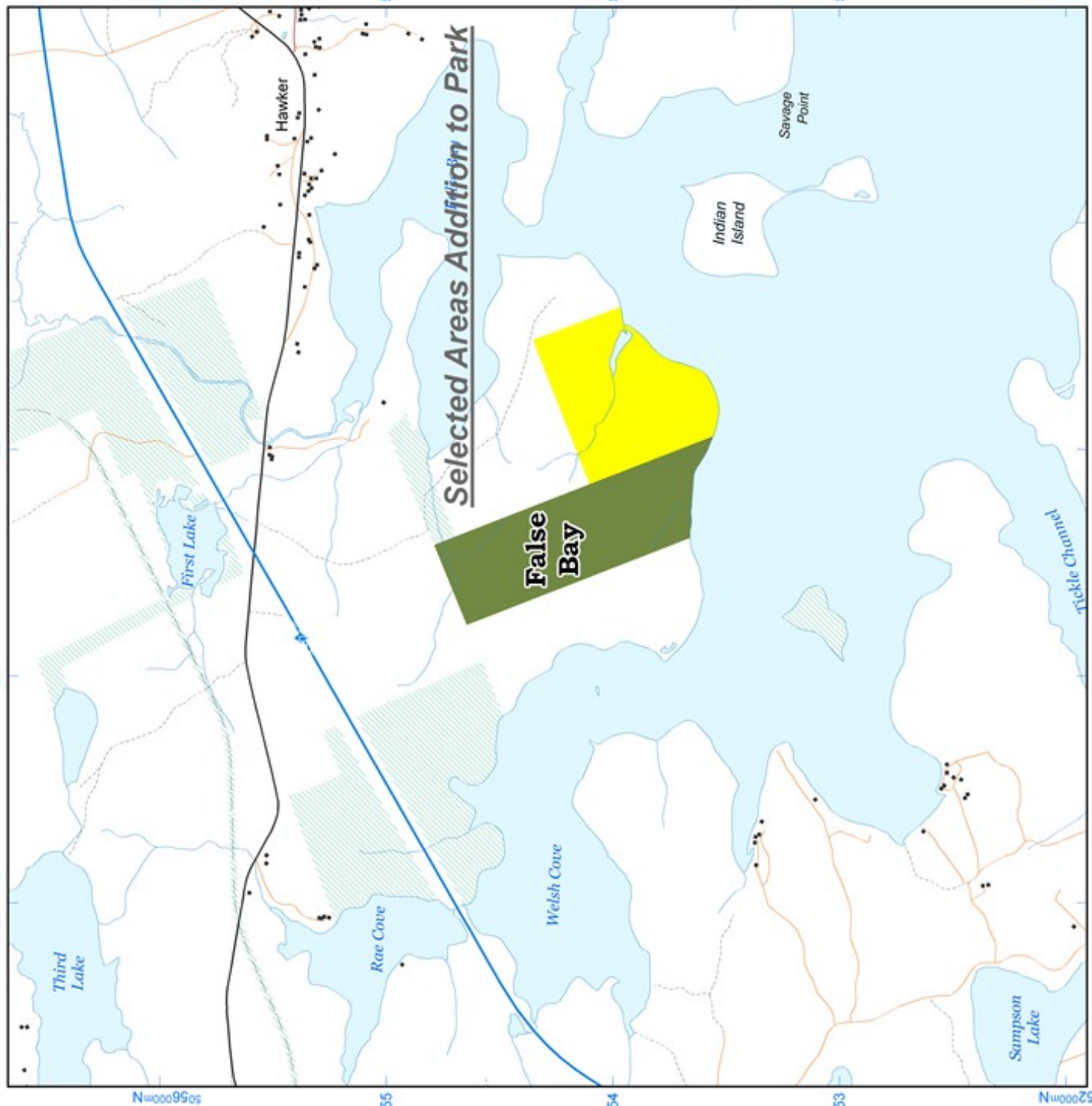
Other Site Considerations

Adjoining Crown parcel has complementary coastal and ecological values and is proposed to be added to existing park property.

© Universal Transverse Mercator (UTM) Projection, Zone 20, Central Meridian 63°00' West, North American Datum (NAD) 1983.
 © Crown Copyright, Province of Nova Scotia, 2012.
 All rights reserved.



Data Sources:
 Nova Scotia Topographic Database 2010; Service Nova Scotia and Municipal Relations
 Wilderness Areas and Nature Reserves 2012; NS Department of Environment
 Crown Land, Provincial Parks and Park Reserves 2012; Restricted and Limited
 Use Lands 2007; NS Department of Natural Resources
 Produced by the Nova Scotia Department of Natural Resources, 2012.
 The Province of Nova Scotia accepts no liability for any errors, omissions, or faults on this map.



Selected Areas Addition to Park

False Bay

