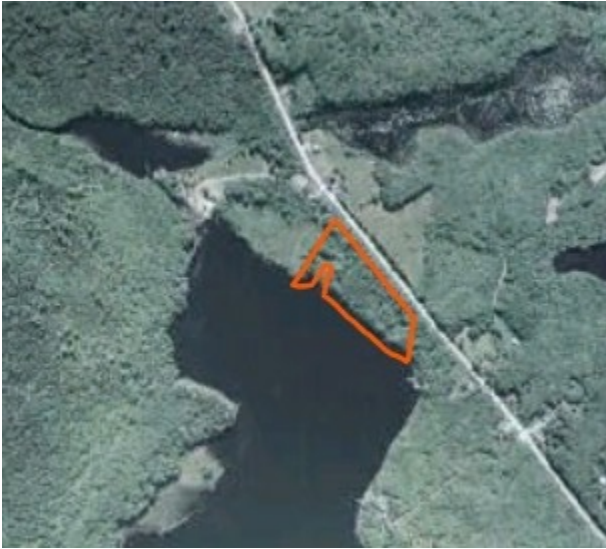


Ogden Lake Provincial Park



County

Yarmouth

Size

2.46 Hectares

Classification

Unclassified

Status

Reserve

Location NS Atlas

77 V 4

Managed As

Supporting Park

Overview

Small property on Ogden Lake

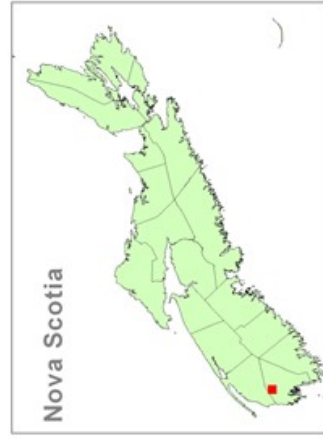
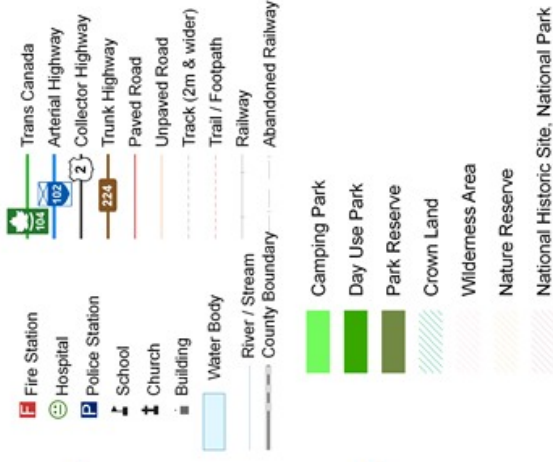
Tourism Values

Lake access

Outdoor Recreation Values

Lake access, carry-in boating, fishing

8° Universal Transverse Mercator (UTM) Projection, Zone 20,
Central Meridian 63°00' West, North American Datum (NAD) 1983,
© Crown Copyright, Province of Nova Scotia, 2012.
All rights reserved.



Data Sources:
Nova Scotia Topographic Database 2010; Service Nova Scotia
and Municipal Relations
Wilderness Areas and Nature Reserves 2012; NS Department
of Environment
Crown Land, Provincial Parks and Park Reserves 2012;
Use Lands 2007; NS Department of Natural Resources
Produced by the Nova Scotia Department of Natural Resources, 2012.
The Province of Nova Scotia accepts no liability for
any errors, omissions, or faults on this map.

