





Blue Mountain - Birch Cove Lakes Wilderness Area Proposed Boundary



-  Route of proposed Highway 113
-  Blue Mountain - Birch Cove Lakes Wilderness Area
-  Designated Provincial Parks and Protected Areas
-  Crown Lands

0 0.5 1 2 3 4 Km

Cartography by NS Environment, June, 2008.
<http://www.gov.ns.ca/nse/protectedareas/>

This product contains portions of the NSTDB, the NS Atlas Database (2001), and the RLUL database. Obtained courtesy of the NSDMR and SNSMR, the NS Geomatics Centre.

© Crown Copyright, Province of Nova Scotia, 2008. All rights reserved.

This map is a geographic representation only and should not be used for legal purposes or navigation. NS Environment does not accept responsibility for any errors or omissions contained herein.