




|                              |  |   |                    |     |      |          |   |                      |                       |                                   |
|------------------------------|--|---|--------------------|-----|------|----------|---|----------------------|-----------------------|-----------------------------------|
| Designed by: B. STORRIE      |  |  | <u>Nov 21 / 18</u> |     |      |          | <br><b>NOVA SCOTIA</b><br>Transportation and<br>Infrastructure Renewal | Scale: NTS           | STANDARD SIGNAGE PLAN | WRONG WAY SIGNAGE DIVIDED HIGHWAY |
| Surveyed by:                 |  | Traffic Authority   | Date               |     |      |          |   | Date: NOVEMBER 2018  |                       |                                   |
| Drawn by: J. LI              |  |  | <u>Nov 21 / 18</u> |     |      |          |   | File No.: S-2018-348 |                       |                                   |
| Checked by: R. HIRD, P. HILL |  | Manager, Traffic Engineering + Road Safety  | Date               |     |      |          |   | Sheet No.: 1 of 1    |                       |                                   |
| Approved by: M. CROFT        |  |   |                    | MK. | DATE | REVISION |   |                      |                       |                                   |